

Township	County Levy	State Levy	Total Area School	Total School Levy	Total Twp. Levy	Total Ag/City Levy	T.I.F. Levy	Total All Levies
K-P Garfield	8.39129	0.00270	0.88483	11.95657	0.52981			21.76520
K-P Elkhorn	8.39129	0.00270	0.88483	11.95657	0.49404			21.72943
R-U Elkhorn	8.39129	0.00270	0.88483	8.04268	0.49404			17.81554
Hinton Lincoln	8.39129	0.00270	0.88483	14.40035	0.49270			24.17187
K-P Lincoln	8.39129	0.00270	0.88483	11.95657	0.49270			21.72809
Lawton-Bronson Lincoln	8.39129	0.00270	0.88483	15.25871	0.49270			25.03023
L-M Lincoln	8.39129	0.00270	0.88483	10.23562	0.49270			20.00714
R-U Lincoln	8.39129	0.00270	0.88483	8.04268	0.49270			17.81420
Hinton Hungerford	8.39129	0.00270	0.88483	14.40035	0.45909			24.13826
A-W Perry	8.39129	0.00270	0.88483	13.90077	0.48353			23.66312
Hinton Perry	8.39129	0.00270	0.88483	14.40035	0.48353			24.16270
S-C Perry	8.39129	0.00270	0.88483	13.52558	0.48353			23.28793
A-W Hancock	8.39129	0.00270	0.88483	13.90077	0.57260			23.75219
Hinton Hancock	8.39129	0.00270	0.88483	14.40035	0.57260			24.25177
S-C Hancock	8.39129	0.00270	0.88483	13.52558	0.57260			23.37700
K-P Henry (K- fire)	8.39129	0.00270	0.88483	11.95657	0.47460			21.70999
MMC Henry (Marcus fire)	8.39129	0.00270	1.07539	9.38077	0.47460			19.32475
R-U Henry (R-fire)	8.39129	0.00270	0.88483	8.04268	0.47460			17.79610
R-U Henry (K-fire)	8.39129	0.00270	0.88483	8.04268	0.47460			17.79610
K-P Union	8.39129	0.00270	0.88483	11.95657	0.45000			21.68539
R-U Union	8.39129	0.00270	0.88483	8.04268	0.45000			17.77150
Hinton Stanton	8.39129	0.00270	0.88483	14.40035	0.50877			24.18794
Le Mars Stanton	8.39129	0.00270	0.88483	10.23562	0.50877			20.02321
R-U Stanton	8.39129	0.00270	0.88483	8.04268	0.50877			17.83027
Hinton Plymouth	8.39129	0.00270	0.88483	14.40035	0.56860			24.24777
Le Mars Plymouth	8.39129	0.00270	0.88483	10.23562	0.56860			20.08304
LeMars Ply - PC Ethanol UR	0.00000		0.00000	0.92142			19.16162	20.08304
A-W Liberty	8.39129	0.00270	0.88483	13.90077	0.57053			23.75012
Hinton Liberty	8.39129	0.00270	0.88483	14.40035	0.57053			24.24970
Le Mars Liberty	8.39129	0.00270	0.88483	10.23562	0.57053			20.08497
A-W Sioux	8.39129	0.00270	0.88483	13.90077	0.45000			23.62959
Hinton Sioux	8.39129	0.00270	0.88483	14.40035	0.45000			24.12917
MMC Remsen	8.39129	0.00270	1.07539	9.38077	0.47050			19.32065
R-U Remsen	8.39129	0.00270	0.88483	8.04268	0.47050			17.79200
Le Mars Marion	8.39129	0.00270	0.88483	10.23562	0.47000			19.98444
R-U Marion	8.39129	0.00270	0.88483	8.04268	0.47000			17.79150
Le Mars America	8.39129	0.00270	0.88483	10.23562	0.45000			19.96444
LeMars Amer-Hwy 75 Bypass	0.00000		0.00000	0.92142			19.04302	19.96444
R-U America	8.39129	0.00270	0.88483	8.04268	0.45000			17.77150
Le Mars Washington	8.39129	0.00270	0.88483	10.23562	0.45000			19.96444
LeMars Wash-PC Ethanol UR	0.00000		0.00000	0.92142			19.04302	19.96444
LeMars Wash-Hwy 75 Bypass	0.00000		0.00000	0.92142			19.04302	19.96444
A-W Johnson	8.39129	0.00270	0.88483	13.90077	0.45000			23.62959
Le Mars Johnson	8.39129	0.00270	0.88483	10.23562	0.45000			19.96444
A-W Westfield	8.39129	0.00270	0.88483	13.90077	0.47439			23.65398
MMC Meadow	8.39129	0.00270	1.07539	9.38077	0.46857			19.31872
R-U Meadow	8.39129	0.00270	0.88483	8.04268	0.46857			17.79007
Le Mars Fredonia	8.39129	0.00270	0.88483	10.23562	0.46500			19.97944
R-U Fredonia	8.39129	0.00270	0.88483	8.04268	0.46500			17.78650
Le Mars Elgin	8.39129	0.00270	0.88483	10.23562	0.59004			20.10448
LeMars Elgin-Hwy 75 Bypass	0.00000		0.00000	0.92142			19.18306	20.10448
Le Mars Grant	8.39129	0.00270	0.88483	10.23562	0.45000			19.96444
A-W Preston	8.39129	0.00270	0.88483	13.90077	0.45000			23.62959
Le Mars Preston	8.39129	0.00270	0.88483	10.23562	0.45000			19.96444
A-W Portland	8.39129	0.00270	0.88483	13.90077	0.87300			24.05259
West Sioux Portland	8.39129	0.00270	1.07539	17.05348	0.87300			27.39586
Kingsley	4.44129	0.00270	0.88483	11.95657		13.05850		30.34389
Kingsley UR TIF	0.00000		0.00000	1.66633		1.81316	26.86440	30.34389
Kingsley AG	4.44129	0.00270	0.88483	11.95657		3.00375		20.28914
Kingsley Ag. UR TIF	0.00000		0.00000	1.66633			18.62281	20.28914
Remsen	4.44129	0.00270	0.88483	8.04268		13.64061		27.01211
Remsen UR RNW TIF	0.00000		0.00000	0.89385		2.65434	23.46392	27.01211
Remsen AG	4.44129	0.00270	0.88483	8.04268		3.00375		16.37525
Remsen Ag UR TIF	0.00000		0.00000	0.89385			15.48140	16.37525
Merrill	4.44129	0.00270	0.88483	10.23562		8.57355		24.13799
Merrill AG	4.44129	0.00270	0.88483	10.23562		3.00375		18.56819
Oyens	4.44129	0.00270	0.88483	8.04268		8.10000		21.47150
Oyens Urban Renewal	0.00000		0.00000	0.89385			20.57765	21.47150
Oyens AG	4.44129	0.00270	0.88483	8.04268		3.00375		16.37525
Hinton	4.44129	0.00270	0.88483	14.40035		11.46177		31.19094
Hinton UR RNW TIF	0.00000		0.00000	3.81998			27.37096	31.19094
Hinton AG	4.44129	0.00270	0.88483	14.40035		3.00375		22.73292
Hinton AG UR RNW TIF	0.00000		0.00000	3.81998			18.91294	22.73292
Struble	4.44129	0.00270	0.88483	10.23562		8.10000		23.66444
Struble AG	4.44129	0.00270	0.88483	10.23562		3.00375		18.56819
Craig	4.44129	0.00270	0.88483	10.23562		8.10000		23.66444
Westfield	4.44129	0.00270	0.88483	13.90077		8.10000		27.32959
Brunsville	4.44129	0.00270	0.88483	10.23562		7.75414		23.31858
Akron	4.44129	0.00270	0.88483	13.90077		13.15482		32.38441
Akron UR RNW TIF	0.00000		0.00000	2.09459			30.28982	32.38441
Akron AG	4.44129	0.00270	0.88483	13.90077		0.42300		19.65259
Le Mars	4.44129	0.00270	0.88483	10.23562		11.90000		27.46444
Le Mars UR RNW TIF	0.00000		0.00000	0.92142		0.04200	26.50102	27.46444
Le Mars AG	4.44129	0.00270	0.88483	10.23562		3.00375		18.56819
Le Mars AG UR RNW TIF	0.00000		0.00000	0.92142			17.64677	18.56819
Sioux City	4.48491	0.00270	0.88483	14.40035		14.89952		34.67231

County Levies	Rural District	Cities
General Basic & Pioneer Cemetery	3.50054	3.50054
General Supplemental	0.04208	0.04208
MH-DD Services	0.40811	0.40811
Rural Services Basic	3.95000	
Debt Service		
Ag Extension	0.14758	0.14758
Assessor	0.34298	0.34298
TOTAL	8.39129	4.44129

State Levy	
Brucellosis & Tuberculosis Eradication	0.00270

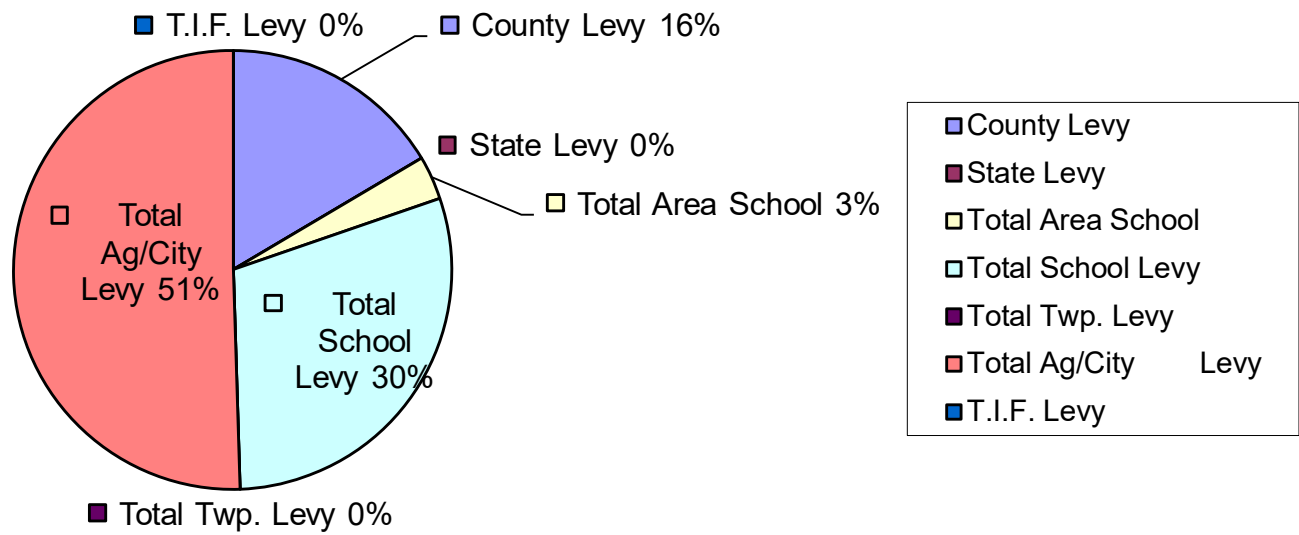
School	General	Debt Service	Voted Plant	Reg Plant	ISL	Management	Total
Akron-Westfield	9.74763		1.00000	0.33000	0.76459	2.05855	13.90077
Hinton	9.34317	2.69196	0.67000	0.33000	0.12802	1.23720	14.40035
Kingsley-Pierson	8.32872		0.24505	0.33000	1.09128	1.96152	11.95657
Lawton-Bronson	8.25920	4.04682		0.33000	1.17738	1.44531	15.25871
Le Mars	8.34194			0.33000	0.59142	0.97226	10.23562
Marcus M-C	8.13350		0.67000	0.33000	0.04877	0.19850	9.38077
Remsen-Union	6.91093			0.33000	0.56385	0.23790	8.04268
Sioux City	10.74048			0.33000	1.25529	1.19981	13.52558
West Sioux	12.86813		1.34000	0.33000	0.56551	1.94984	17.05348

Area School Levies	General	Tort	Equipment	Insurance	Retire/Unem	Standby	Plant	Bond/Interest
Area XII - WITCC	0.20250	0.03437	0.09000	0.35033	0.00513		0.20250	
Area IV - NWICC	0.20250	0.01885	0.09000	0.26883	0.05357		0.20250	0.23914

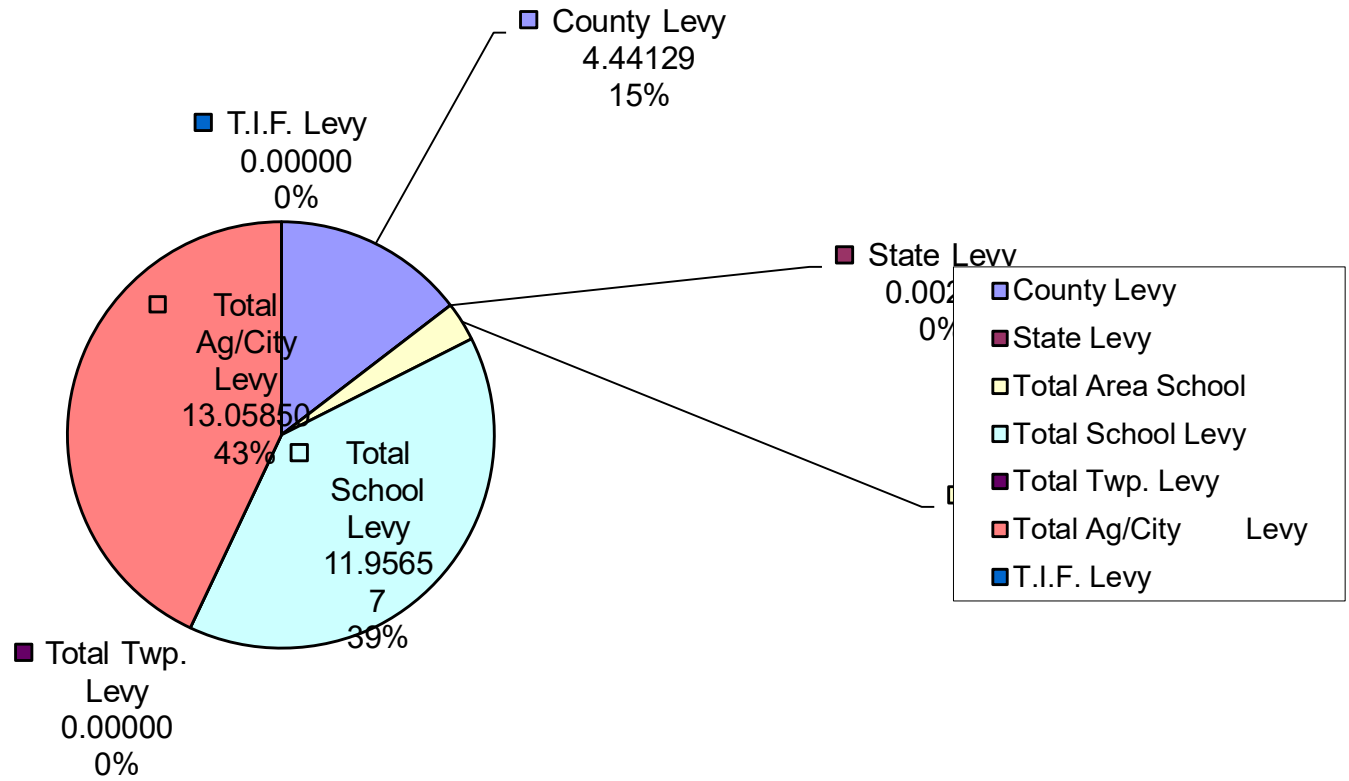
Township Levies	Insurance	Cemetery	Twp. Hall	Fire	Litigation	Total
America				0.45000		0.45000
Elgin		0.14004		0.45000		0.59004
Elkhorn		0.04404		0.45000		0.49404
Fredonia				0.46500		0.46500
Garfield				0.52981		0.52981
Grant				0.45000		0.45000
Hancock		0.04903		0.45000	0.07357	0.57260
Henry K-Fire		0.02460		0.45000		0.47460
Henry M-Fire		0.02460		0.45000		0.47460
Henry R-Fire		0.02460		0.45000		0.47460
Hungerford		0.00909		0.45000		0.45909
Johnson				0.45000		0.45000
Liberty		0.12053		0.45000		0.57053
Lincoln		0.04270		0.45000		0.49270
Marion		0.02000		0.45000		0.47000
Meadow		0.01857		0.45000		0.46857
Perry		0.01118	0.02235	0.45000		0.48353
Plymouth		0.11860		0.45000		0.56860
Portland		0.42300		0.45000		0.87300
Preston				0.45000		0.45000
Remsen		0.02050		0.45000		0.47050
Sioux				0.45000		0.45000
Stanton		0.05877		0.45000		0.50877
Union				0.45000		0.45000
Washington				0.45000		0.45000
Westfield		0.02439		0.45000		0.47439

City Levies	General	Debt Service	Employee Benefits	Insurance	Total Ag	Pub.Transit/ Band/Emerg	Cemetery / Civic Center	Total All Levies
Akron	8.10000		2.10922	2.52260			0.42300	13.15482
Akron AG							0.42300	0.42300
Brunsville	7.75414							7.75414
Craig	8.10000							8.10000
Hinton	8.10000		2.06263	1.16414			0.13500	11.46177
Hinton AG					3.00375			3.00375
Kingsley	8.10000	1.81316	1.93749	1.07285			0.13500	13.05850
Kingsley AG					3.00375			3.00375
Le Mars	8.10000	0.04200	3.48699	0.27101				11.90000
Le Mars AG					3.00375			3.00375
Merrill	8.10000		0.34489				0.12866	8.57355
Merrill AG					3.00375			3.00375
Oyens	8.10000							8.10000
Oyens AG					3.00375			3.00375
Remsen	8.10000	2.65434	2.52658	0.35969				13.64061
Remsen AG					3.00375			3.00375
Struble	8.10000							8.10000
Struble AG					3.00375			3.00375
Westfield	8.10000							8.10000
Sioux City	8.10000	3.39473	1.14118	0.27486		1.19732	0.79143	14.89952

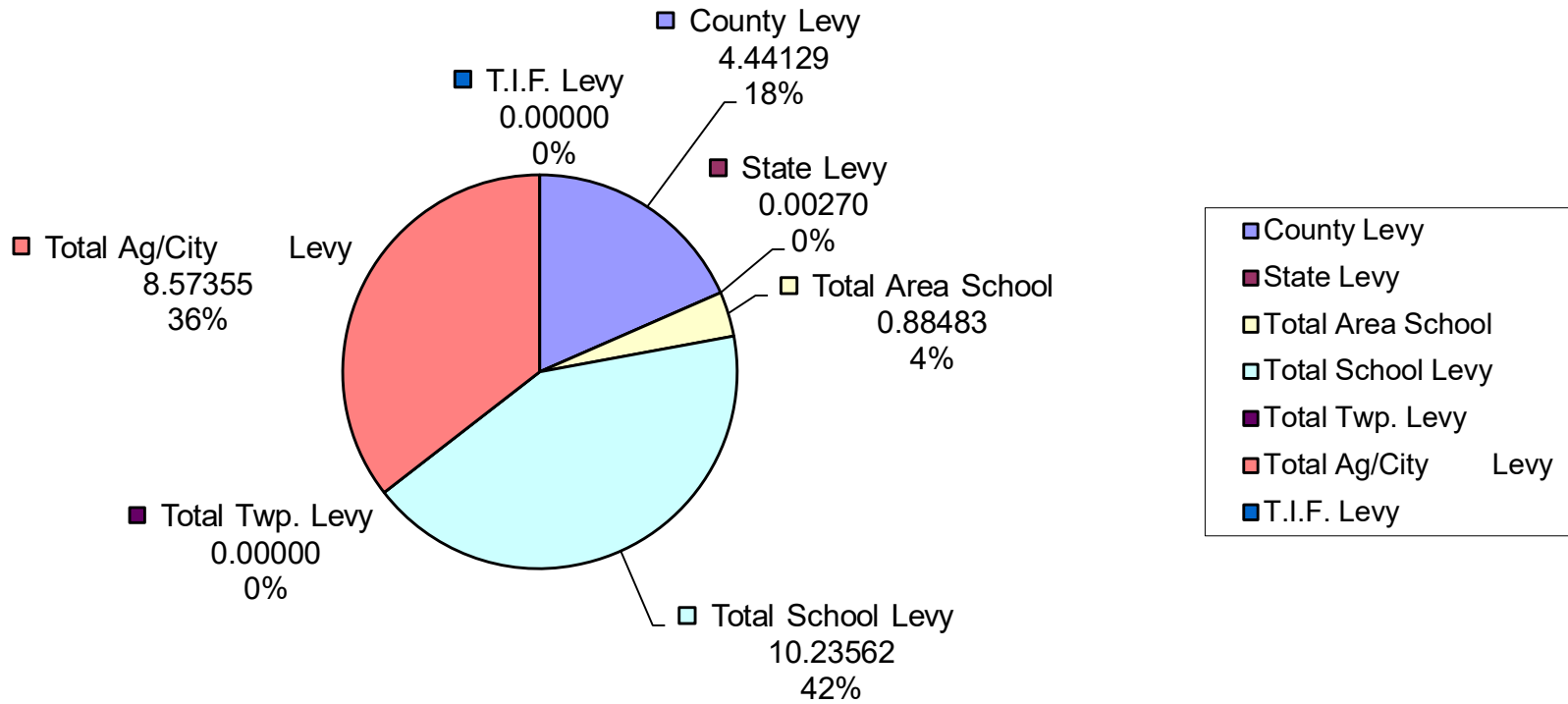
Remsen



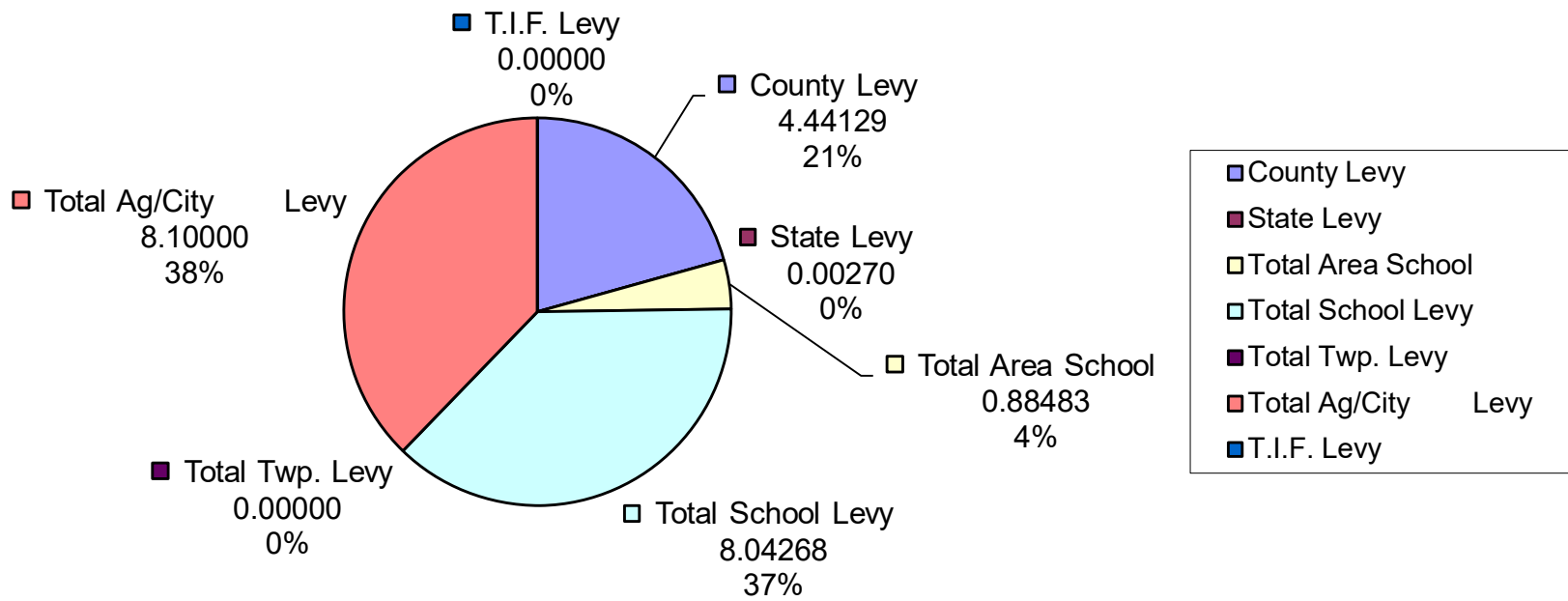
Kingsley



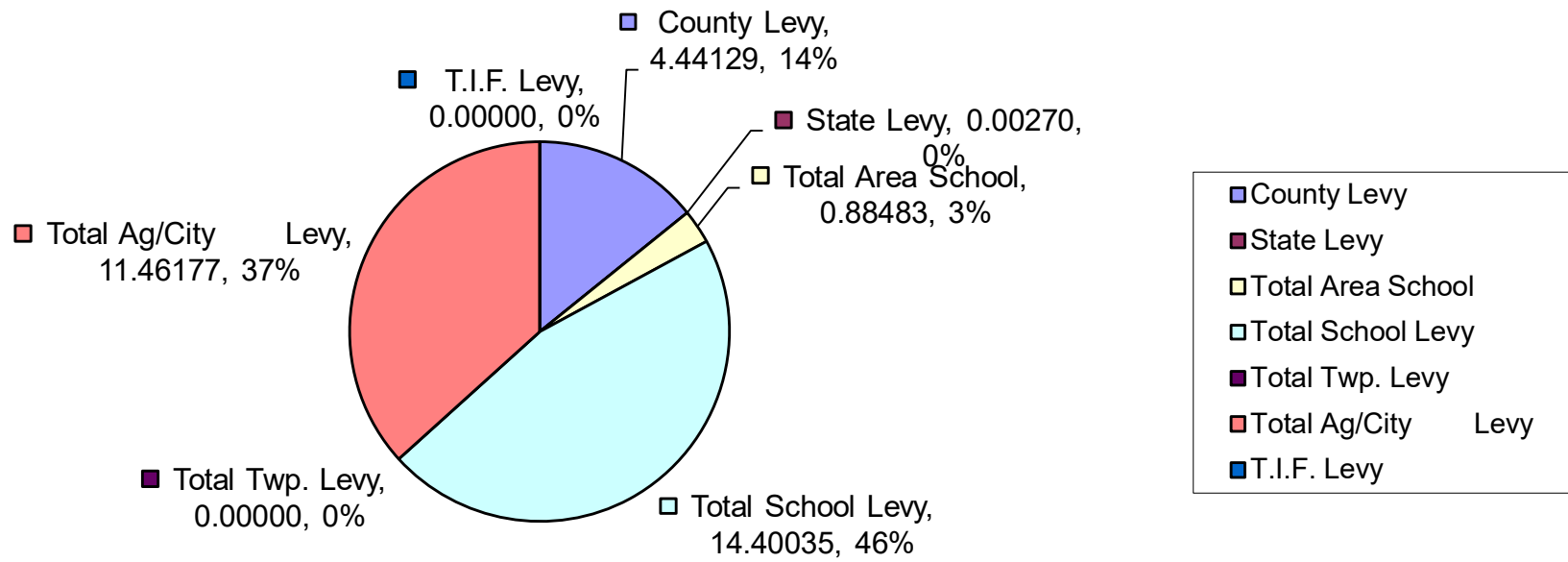
Merrill



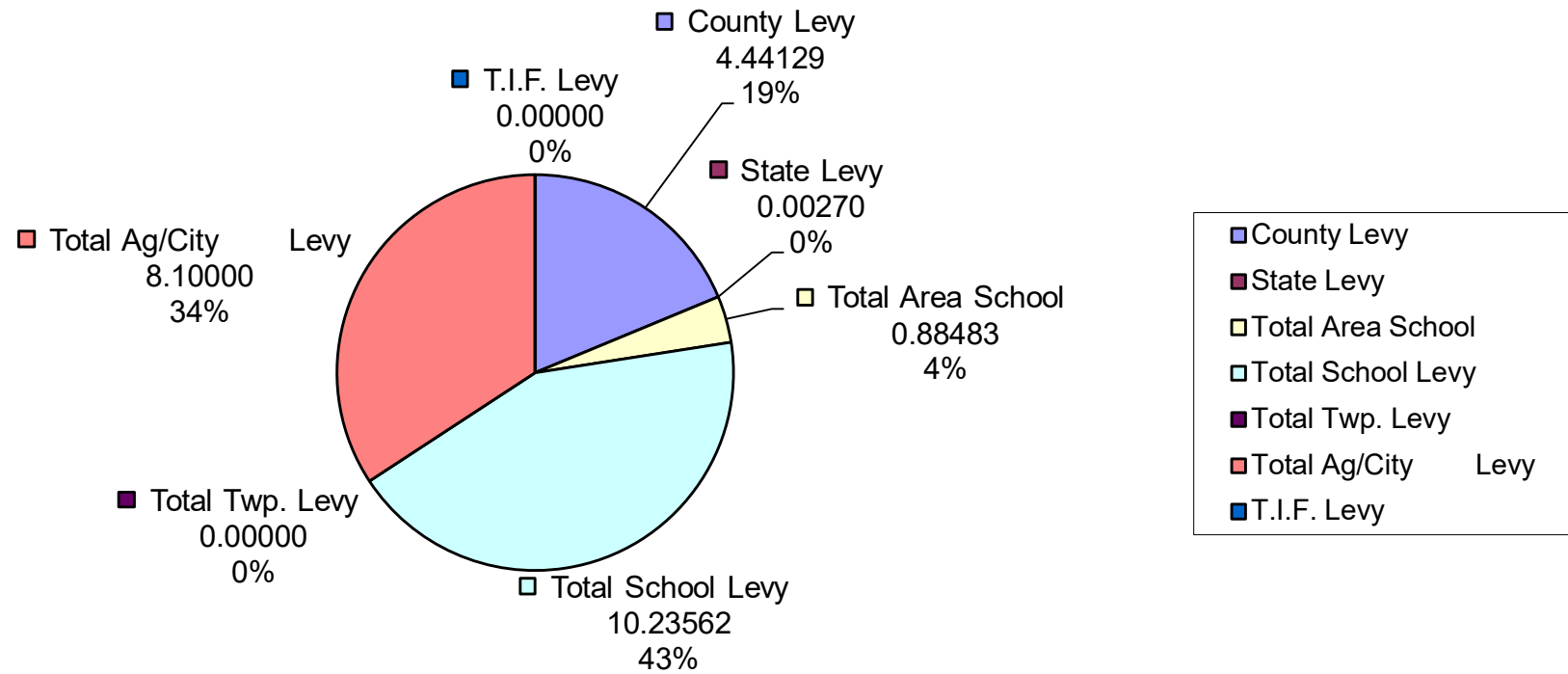
Oyens



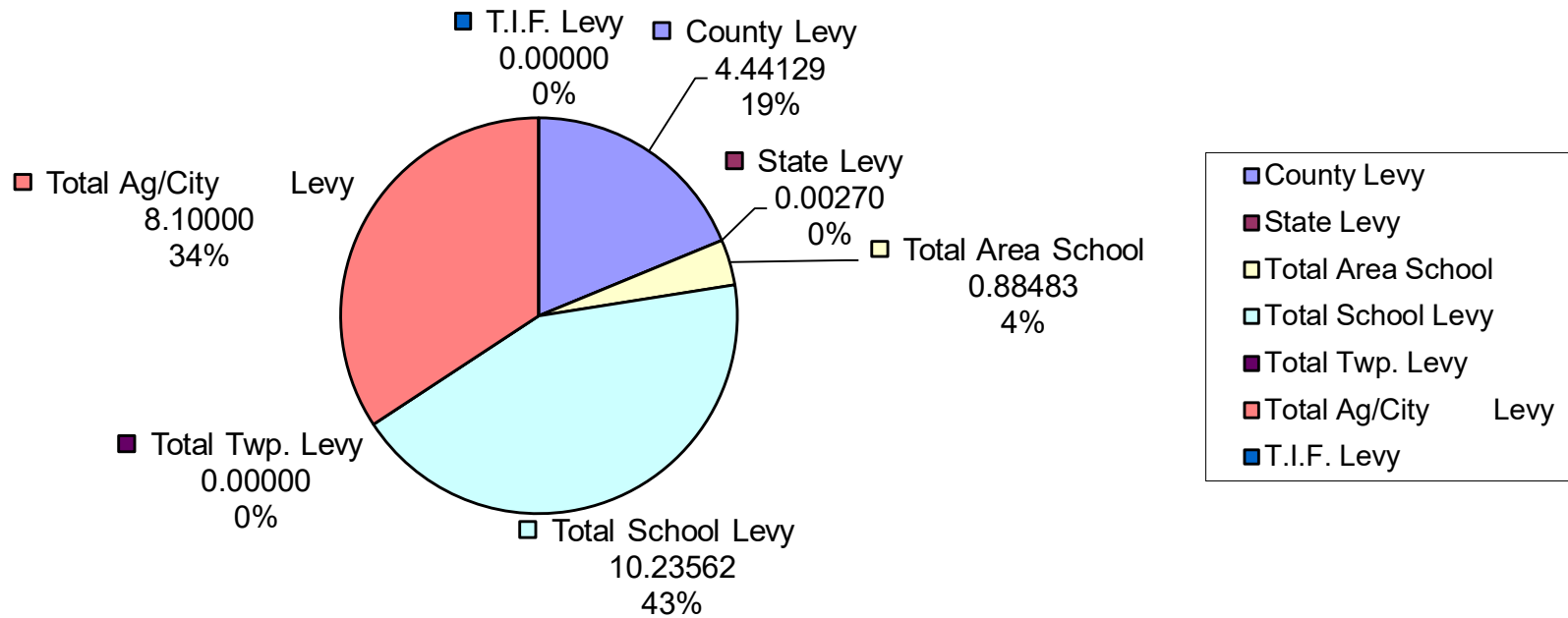
Hinton




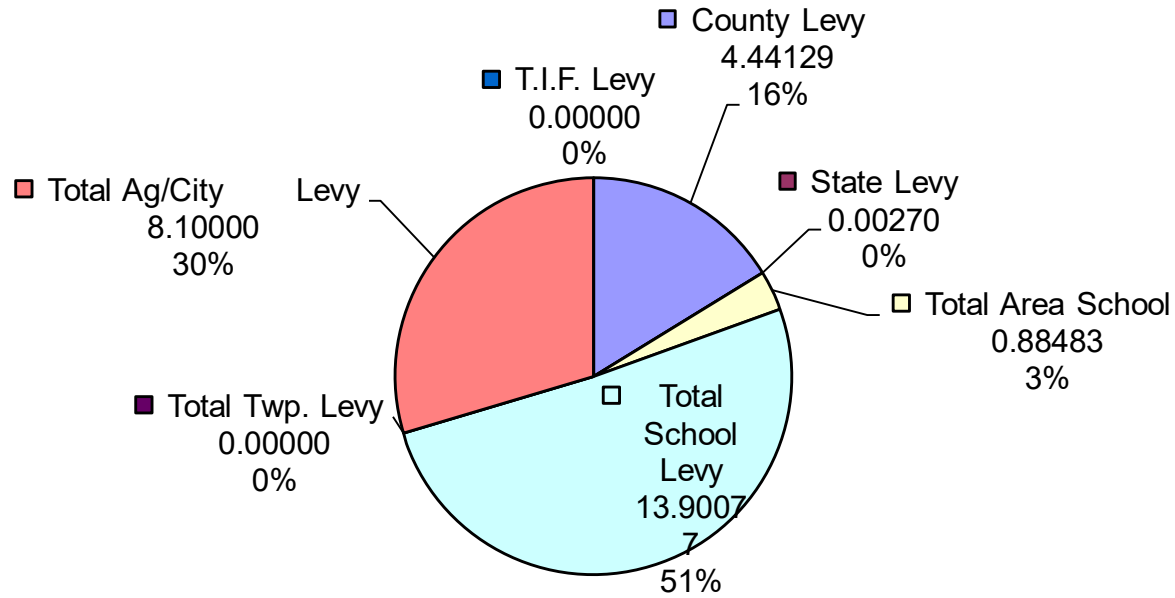
Struble



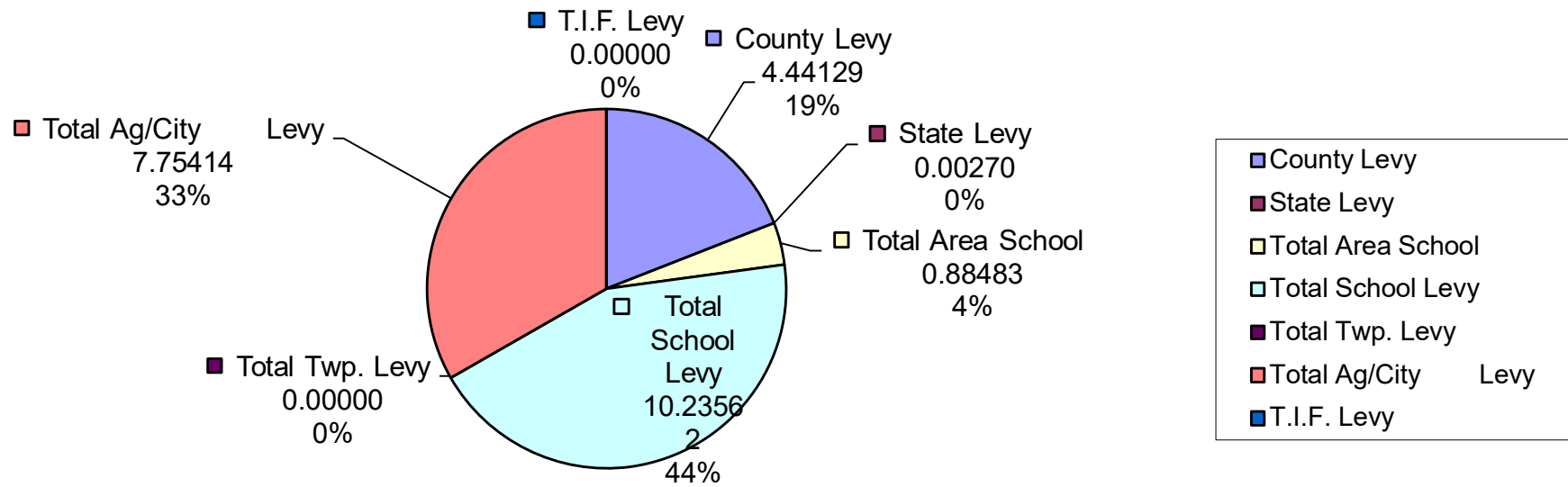
Craig



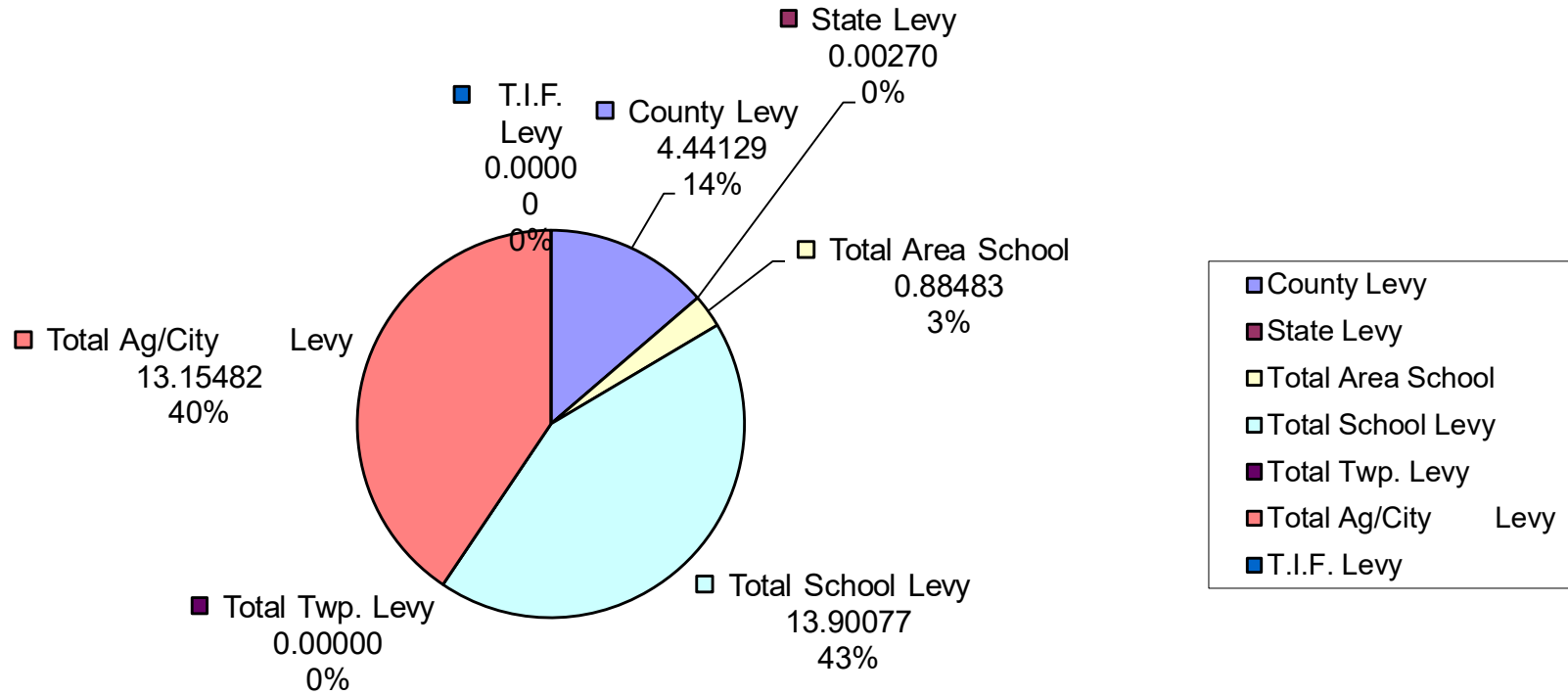
Westfield



Brunsville



Akron



Le Mars

