

January 1, 2010 Valuations

Tax Levies Plymouth County

Taxes Payable 2011-2012

Township	County Levy	State Levy	Total Area School	Total School Levy	Total Twp. Levy	Total Ag/City Levy	T.I.F. Levy	Total All Levies
K-P Garfield	8.63531	0.00320	0.77869	15.87289	0.41000			25.70009
K-P Elkhorn	8.63531	0.00320	0.77869	15.87289	0.46750			25.75759
R-U Elkhorn	8.63531	0.00320	0.77869	11.70016	0.46750			21.58486
Hinton Lincoln	8.63531	0.00320	0.77869	16.02047	0.41000			25.84767
K-P Lincoln	8.63531	0.00320	0.77869	15.87289	0.41000			25.70009
Lawton-Bronson Lincoln	8.63531	0.00320	0.77869	15.86445	0.41000			25.69165
L-M Lincoln	8.63531	0.00320	0.77869	13.72463	0.41000			23.55183
R-U Lincoln	8.63531	0.00320	0.77869	11.70016	0.41000			21.52736
Hinton Hungerford	8.63531	0.00320	0.77869	16.02047	0.43497			25.87264
A-W Perry	8.63531	0.00320	0.77869	15.82996	0.52635			25.77351
Hinton Perry	8.63531	0.00320	0.77869	16.02047	0.52635			25.96402
S-C Perry	8.63531	0.00320	0.77869	17.11553	0.52635			27.05908
A-W Hancock	8.63531	0.00320	0.77869	15.82996	0.65430			25.90146
Hinton Hancock	8.63531	0.00320	0.77869	16.02047	0.65430			26.09197
S-C Hancock	8.63531	0.00320	0.77869	17.11553	0.65430			27.18703
K-P Henry (K- fire)	8.63531	0.00320	0.77869	15.87289	0.41000			25.70009
MMC Henry (Marcus fire)	8.63531	0.00320	0.65058	11.52984	0.41000			21.22893
R-U Henry (R-fire)	8.63531	0.00320	0.77869	11.70016	0.41000			21.52736
R-U Henry (K-fire)	8.63531	0.00320	0.77869	11.70016	0.41000			21.52736
K-P Union	8.63531	0.00320	0.77869	15.87289	0.64860			25.93869
R-U Union	8.63531	0.00320	0.77869	11.70016	0.64860			21.76596
Hinton Stanton	8.63531	0.00320	0.77869	16.02047	0.45995			25.89762
Le Mars Stanton	8.63531	0.00320	0.77869	13.72463	0.45995			23.60178
R-U Stanton	8.63531	0.00320	0.77869	11.70016	0.45995			21.57731
Hinton Plymouth	8.63531	0.00320	0.77869	16.02047	0.53569			25.97336
Le Mars Plymouth	8.63531	0.00320	0.77869	13.72463	0.53569			23.67752
LeMars Ply - PC Ethanol UR	0.06956			1.00000			22.60796	23.67752
A-W Liberty	8.63531	0.00320	0.77869	15.82996	0.44139			25.68855
Hinton Liberty	8.63531	0.00320	0.77869	16.02047	0.44139			25.87906
Le Mars Liberty	8.63531	0.00320	0.77869	13.72463	0.44139			23.58322
A-W Sioux	8.63531	0.00320	0.77869	15.82996	0.41000			25.65716
Hinton Sioux	8.63531	0.00320	0.77869	16.02047	0.41000			25.84767
MMC Remsen	8.63531	0.00320	0.65058	11.52984	0.40315			21.22208
R-U Remsen	8.63531	0.00320	0.77869	11.70016	0.40315			21.52051
Le Mars Marion	8.63531	0.00320	0.77869	13.72463	0.43001			23.57184
R-U Marion	8.63531	0.00320	0.77869	11.70016	0.43001			21.54737
Le Mars America	8.63531	0.00320	0.77869	13.72463	0.41000			23.55183
LeMars Amer - Ply Co Joint UR	0.06956			1.00000			22.48227	23.55183
R-U America	8.63531	0.00320	0.77869	11.70016	0.41000			21.52736
Le Mars Washington	8.63531	0.00320	0.77869	13.72463	0.41000			23.55183
LeMars Wash-PC Ethanol UR	0.06956			1.00000			22.48227	23.55183
LeMars Wash-Ply Co Joint UR	0.06956			1.00000			22.48227	23.55183
A-W Johnson	8.63531	0.00320	0.77869	15.82996	0.41000			25.65716
Le Mars Johnson	8.63531	0.00320	0.77869	13.72463	0.41000			23.55183
A-W Westfield	8.63531	0.00320	0.77869	15.82996	0.44459			25.69175
MMC Meadow	8.63531	0.00320	0.65058	11.52984	0.43005			21.24898
R-U Meadow	8.63531	0.00320	0.77869	11.70016	0.43005			21.54741
Le Mars Fredonia	8.63531	0.00320	0.77869	13.72463	0.41000			23.55183
R-U Fredonia	8.63531	0.00320	0.77869	11.70016	0.41000			21.52736
Le Mars Elgin	8.63531	0.00320	0.77869	13.72463	0.52355			23.66538
LeMars Elgin-Ply Co Joint UR	0.06956			1.00000			22.59582	23.66538
Le Mars Grant	8.63531	0.00320	0.77869	13.72463	0.41000			23.55183
A-W Preston	8.63531	0.00320	0.77869	15.82996	0.41000			25.65716
Le Mars Preston	8.63531	0.00320	0.77869	13.72463	0.41000			23.55183
A-W Portland	8.63531	0.00320	0.77869	15.82996	0.97763			26.22479
West Sioux Portland	8.63531	0.00320	0.65058	18.50713	0.97763			28.77385
Kingsley	4.68531	0.00320	0.77869	15.87289		8.71519		30.05528
Kingsley UR TIF	0.06956			1.50848			28.47724	30.05528
Kingsley AG	4.68531	0.00320	0.77869	15.87289		3.00375		24.34384
Kingsley Ag. UR TIF	0.06956			1.50848			22.76580	24.34384
Remsen	4.68531	0.00320	0.77869	11.70016		11.37656		28.54392
Remsen UR RNW TIF	0.06956			1.67000		1.37930	25.42506	28.54392
Remsen AG	4.68531	0.00320	0.77869	11.70016		3.00375		20.17111
Remsen Ag UR TIF	0.06956			1.67000			18.43155	20.17111
Merrill	4.68531	0.00320	0.77869	13.72463		8.85610		28.04793
Merrill AG	4.68531	0.00320	0.77869	13.72463		3.00375		22.19558
Oyens	4.68531	0.00320	0.77869	11.70016		7.49998		24.66734
Oyens Urban Renewal	0.06956			1.67000			22.92778	24.66734
Oyens AG	4.68531	0.00320	0.77869	11.70016				17.16736
Hinton	4.68531	0.00320	0.77869	16.02047		9.10293		30.59060
Hinton UR RNW TIF	0.06956			3.55046		1.00293	25.96765	30.59060
Hinton AG	4.68531	0.00320	0.77869	16.02047		3.00375		24.49142
Hinton AG UR RNW TIF	0.06956			3.55046			20.87140	24.49142
Struble	4.68531	0.00320	0.77869	13.72463		8.10000		27.29183
Struble AG	4.68531	0.00320	0.77869	13.72463		3.00375		22.19558
Craig	4.68531	0.00320	0.77869	13.72463		6.44079		25.63262
Westfield	4.68531	0.00320	0.77869	15.82996		8.10000		29.39716
Brunsville	4.68531	0.00320	0.77869	13.72463		6.20597		25.39780
Akron	4.68531	0.00320	0.77869	15.82996		13.69014		34.98730
Akron UR RNW TIF	0.06956			1.72847			33.18927	34.98730
Akron AG	4.68531	0.00320	0.77869	15.82996		0.45000		21.74716
Le Mars	4.68531	0.00320	0.77869	13.72463		13.75000		32.94183
Le Mars UR RNW TIF	0.06956			1.00000		1.08406	30.78821	32.94183
Le Mars AG	4.68531	0.00320	0.77869	13.72463		3.00375		22.19558
Le Mars AG UR RNW TIF	0.06956			1.00000			21.12602	22.19558
Sioux City	4.68632	0.00320	0.77869	16.02047		16.65736		38.14604

County Levies	Rural District	Cities
General Basic & Pioneer Cemetery	3.50176	3.50176
General Supplemental	0.22009	0.22009
MH-DD Services	0.29775	0.29775
Rural Services Basic	3.95000	
Debt Service	0.06956	0.06956
Ag Extension	0.16853	0.16853
Assessor	0.30183	0.30183
Special Appraisers	0.12579	0.12579
TOTAL	8.63531	4.68531

State Levy

Brucellosis & Tuberculosis Eradication	0.00320
--	---------

School Levies

School	General	Debt Service	Voted Plant	Reg Plant		Management	Total
Akron-Westfield	12.16009	1.39847		0.33000		1.94140	15.82996
Hinton	11.51009	2.55046	0.67000	0.33000		0.95992	16.02047
Kingsley-Pierson	13.81813	1.32554	0.18294			0.54628	15.87289
Lawton-Bronson	11.76602	3.04080		0.33000		0.72763	15.86445
Le Mars	11.82212		1.00000			0.90251	13.72463
Marcus M-C	9.79952	0.57527		0.33000		0.82505	11.52984
Remsen-Union	9.35018		1.34000	0.33000		0.67998	11.70016
Sioux City	16.20498			0.33000		0.58055	17.11553
West Sioux	15.06036	1.10850	1.34000	0.33000		0.66827	18.50713

Area School Levies

	General	Tort	Equipment	Insurance	Retire/Unem		Plant	Total
Area XII	0.20250	0.04425	0.09000	0.17295	0.06649		0.20250	0.77869
Area IV	0.20250	0.03275	0.09000	0.02784	0.09499		0.20250	0.65058

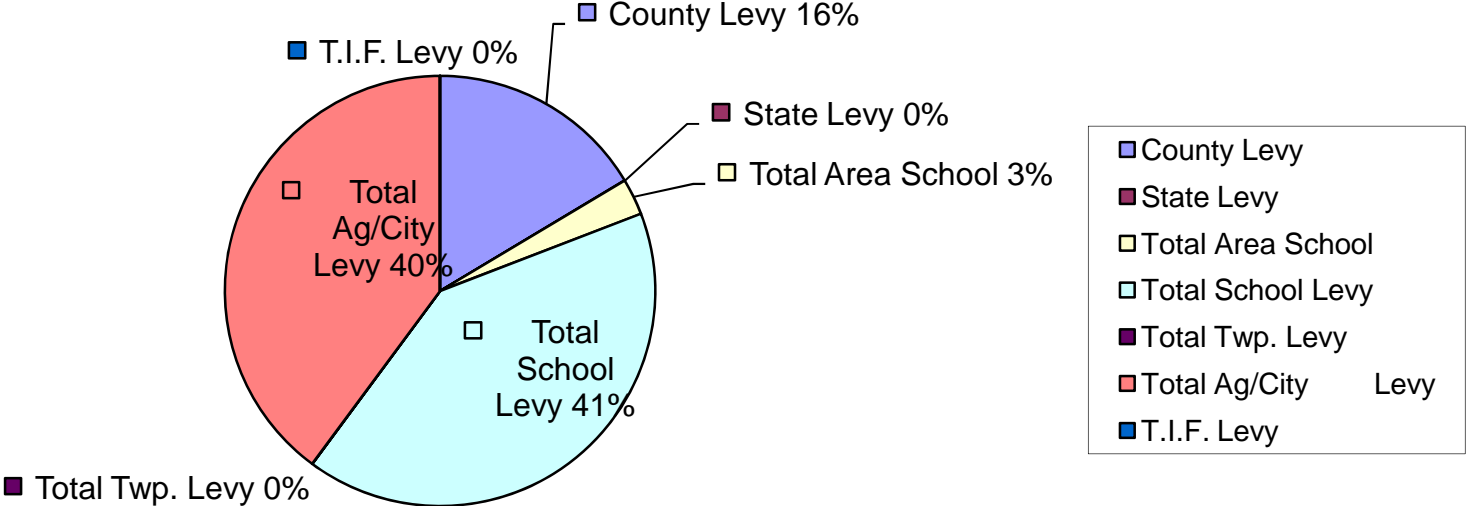
Township Levies

	Insurance	Cemetery	Twp. Hall	Fire	Litigation		Total
America				0.41000			0.41000
Elgin		0.11355		0.41000			0.52355
Elkhorn		0.05750		0.41000			0.46750
Fredonia				0.41000			0.41000
Garfield				0.41000			0.41000
Grant				0.41000			0.41000
Hancock	0.04180	0.06750	0.13500	0.41000			0.65430
Henry K-Fire				0.41000			0.41000
Henry M-Fire				0.41000			0.41000
Henry R-Fire				0.41000			0.41000
Hungerford		0.02497		0.41000			0.43497
Johnson				0.41000			0.41000
Liberty		0.03139		0.41000			0.44139
Lincoln				0.41000			0.41000
Marion		0.02001		0.41000			0.43001
Meadow		0.02005		0.41000			0.43005
Pery		0.01662	0.09973	0.41000			0.52635
Plymouth		0.12569		0.41000			0.53569
Portland	0.11763	0.45000		0.41000			0.97763
Preston				0.41000			0.41000
Remsen		0.03225		0.37090			0.40315
Sioux				0.41000			0.41000
Stanton		0.04995		0.41000			0.45995
Union	0.00735	0.09625	0.13500	0.41000			0.64860
Washington				0.41000			0.41000
Westfield	0.00346	0.02248	0.00865	0.41000			0.44459

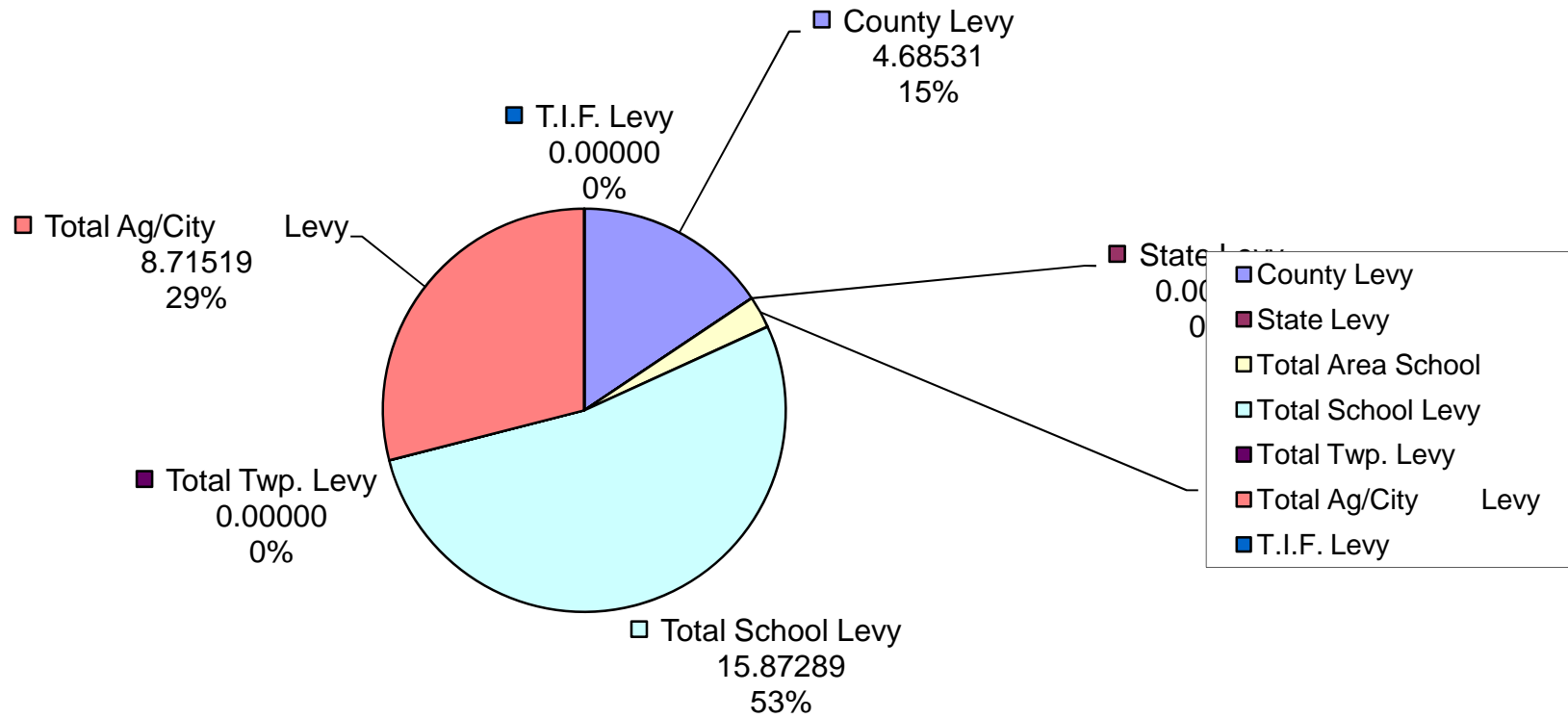
City Levies

	General	Debt Service	Employee Benefits	Insurance	Total Ag	Pub.Transit/ Band/Emerg	Cemetery / Civic Center	Total All Levies
Akron	8.10000		3.34871	1.79143			0.45000	13.69014
Akron AG							0.45000	0.45000
Brunsville	6.20597							6.20597
Craig	6.44079							6.44079
Hinton	8.10000	1.00293						9.10293
Hinton AG					3.00375			3.00375
Kingsley	8.10000		0.61519					8.71519
Kingsley AG					3.00375			3.00375
Le Mars	8.10000	1.08406	4.56594					13.75000
Le Mars AG					3.00375			3.00375
Merrill	8.10000		0.25879	0.36231			0.13500	8.85610
Merrill AG					3.00375			3.00375
Oyens	7.49998							7.49998
Remsen	8.10000	1.37930	1.89726					11.37656
Remsen AG					3.00375			3.00375
Struble	8.10000							8.10000
Struble AG					3.00375			3.00375
Westfield	8.10000							8.10000
Sioux City	8.10000	3.78439	3.58247	0.27569		0.63371	0.28110	16.65736

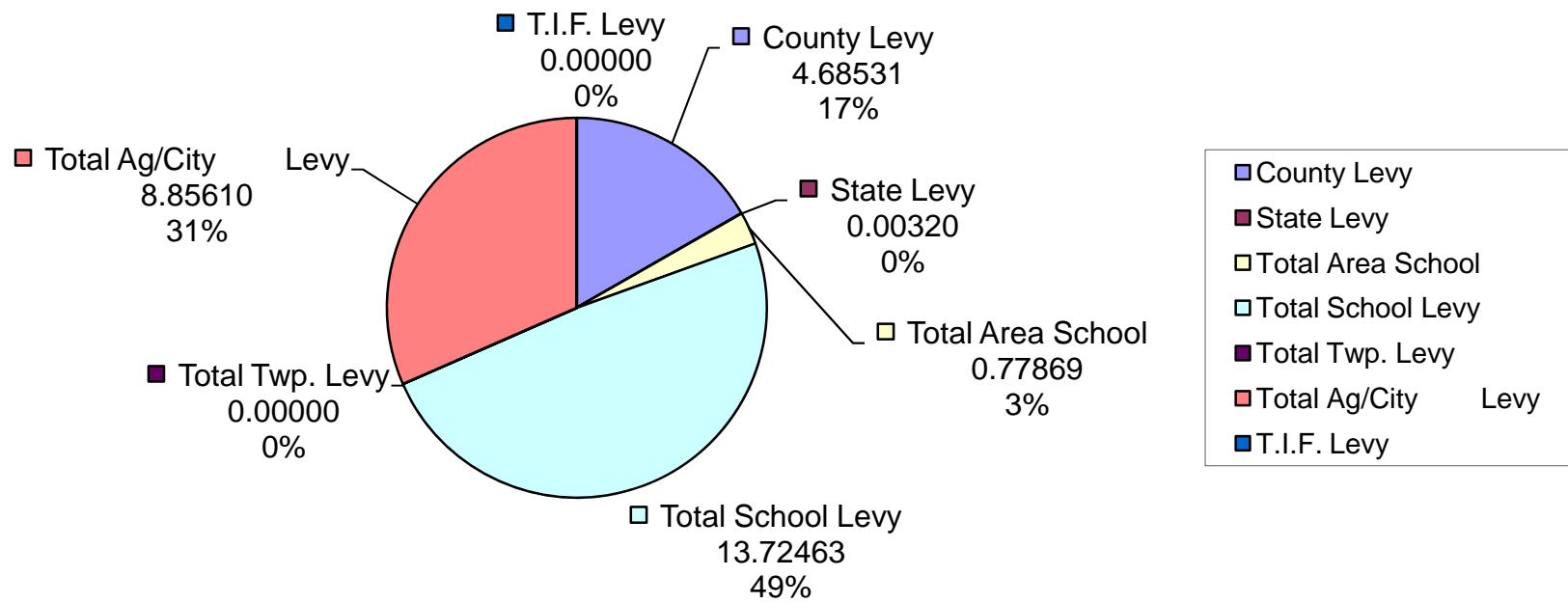
Remsen



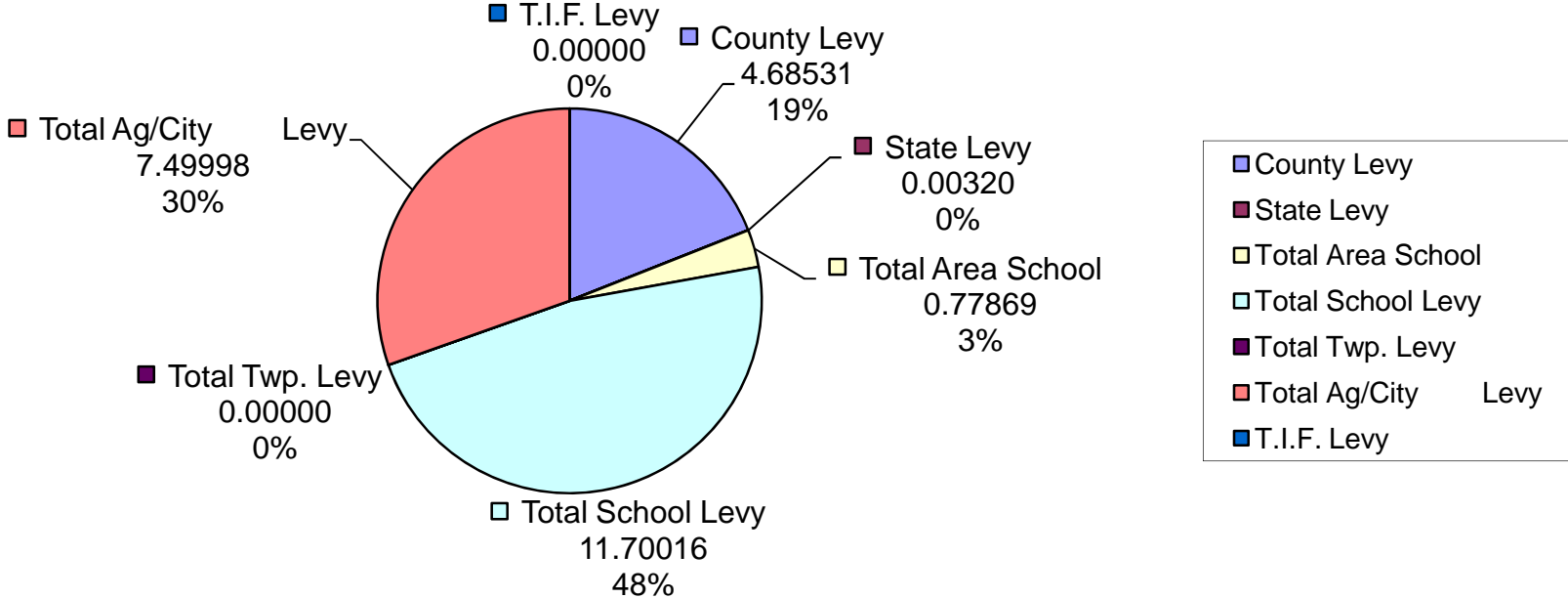
Kingsley



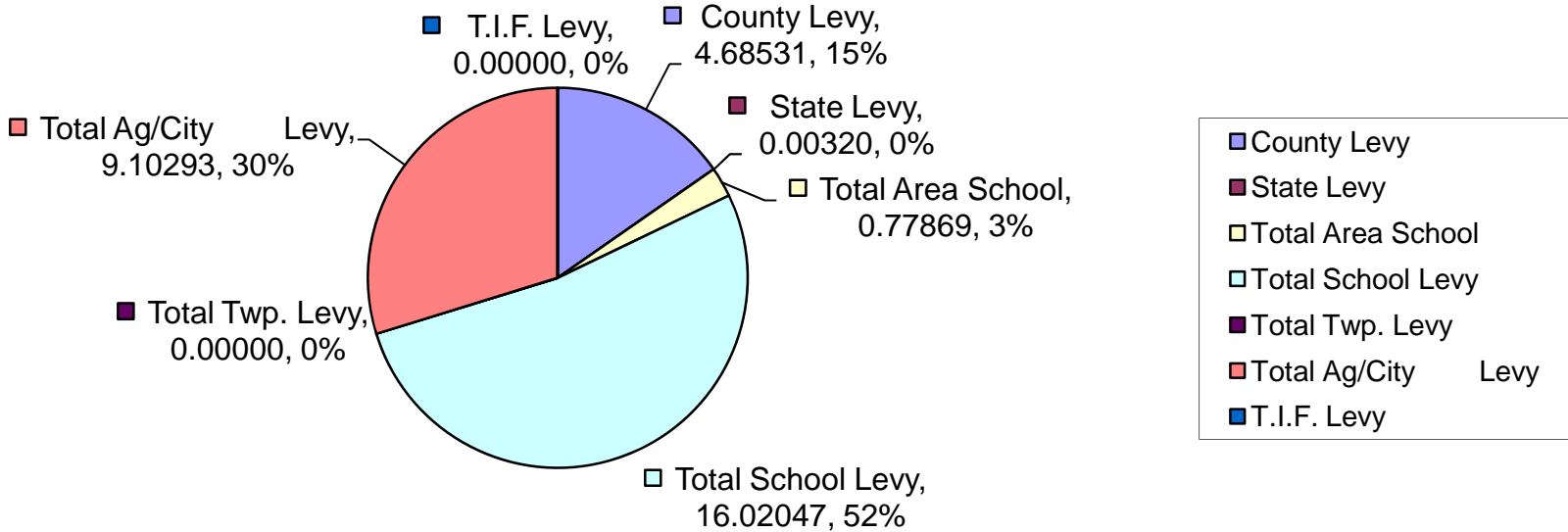
Merrill



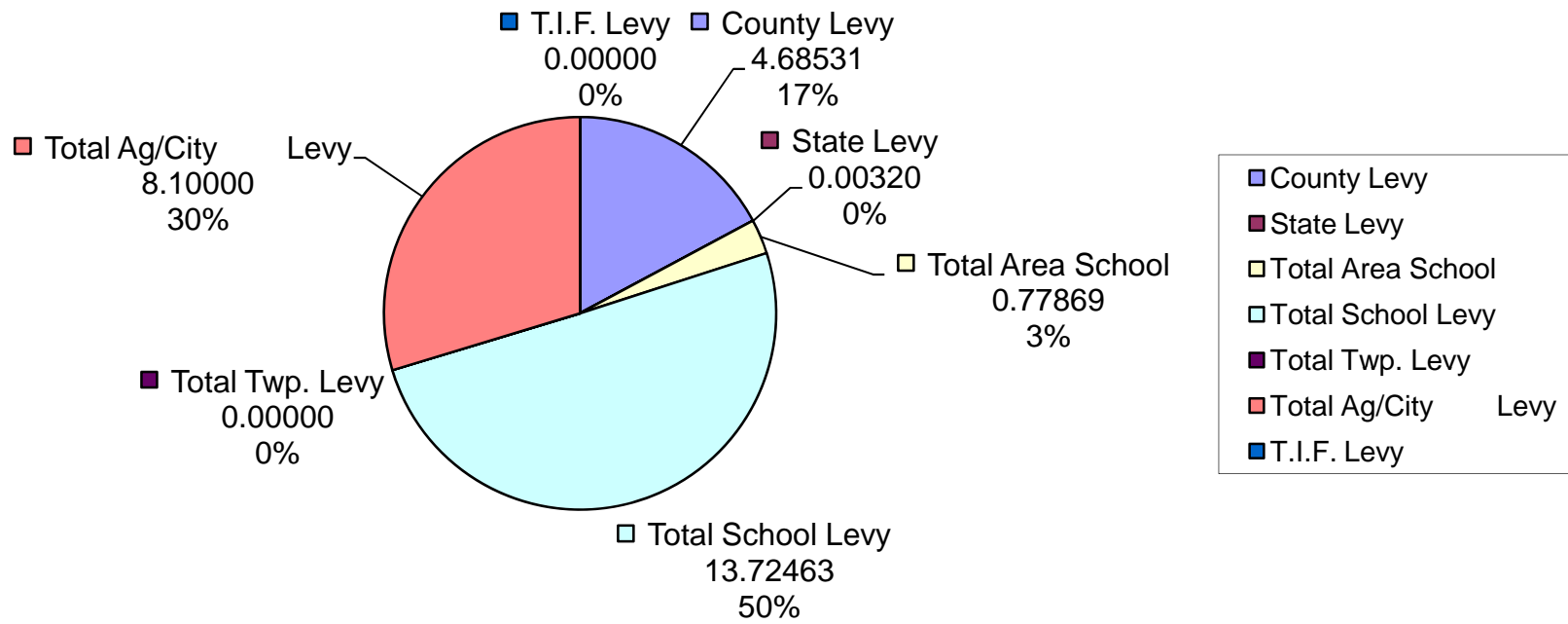
Oyens



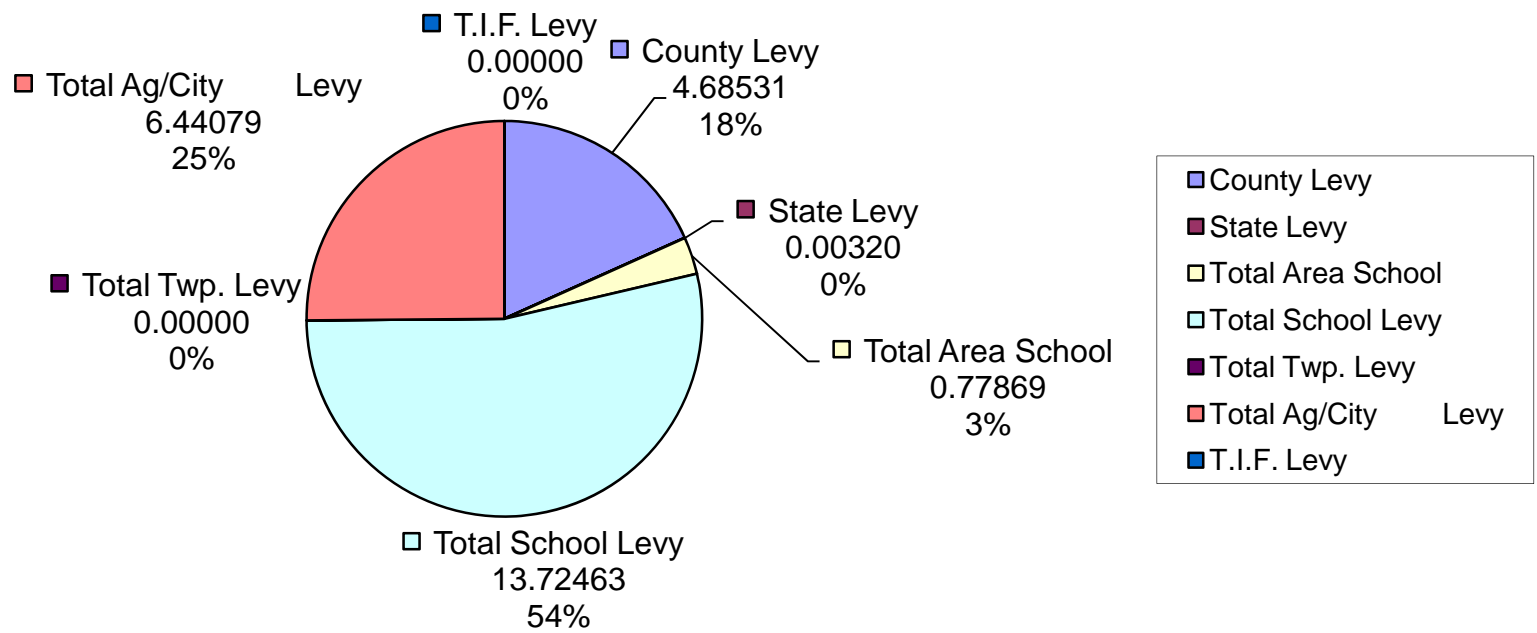
Hinton



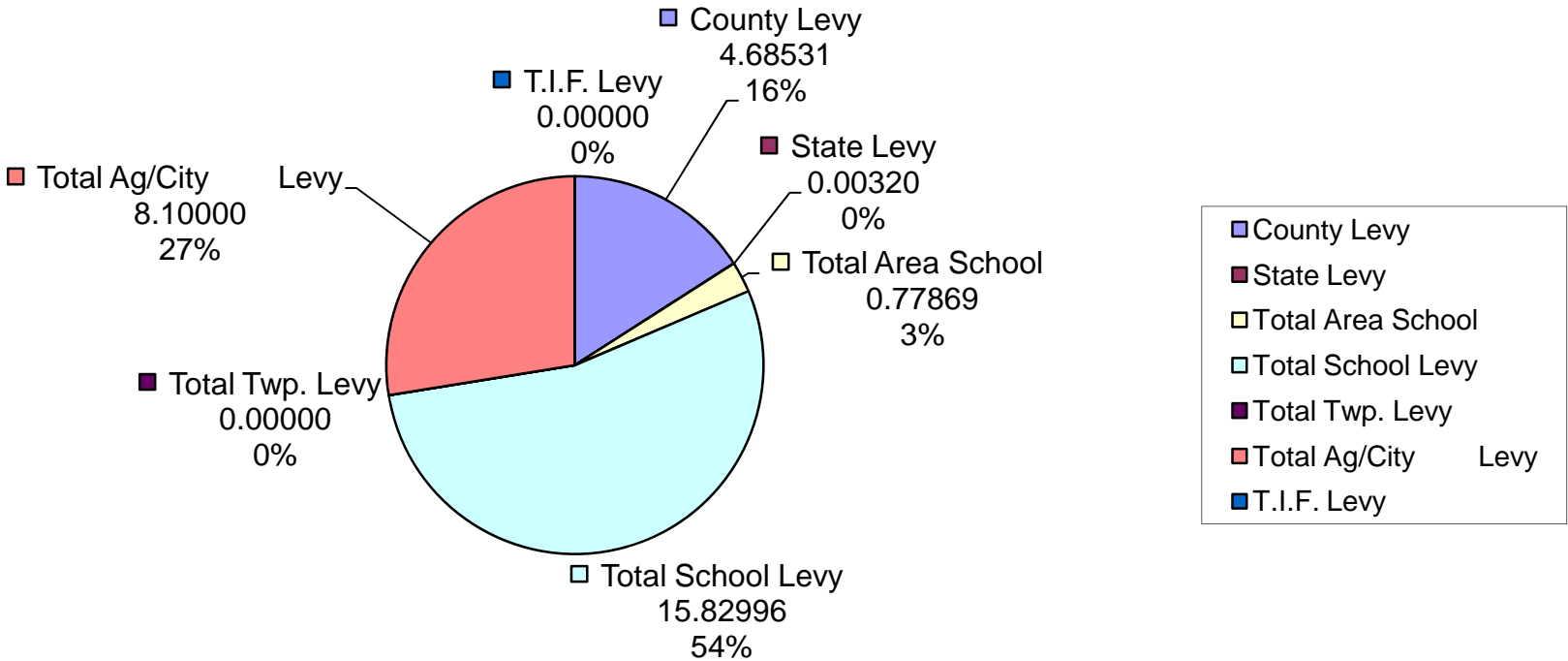
Struble



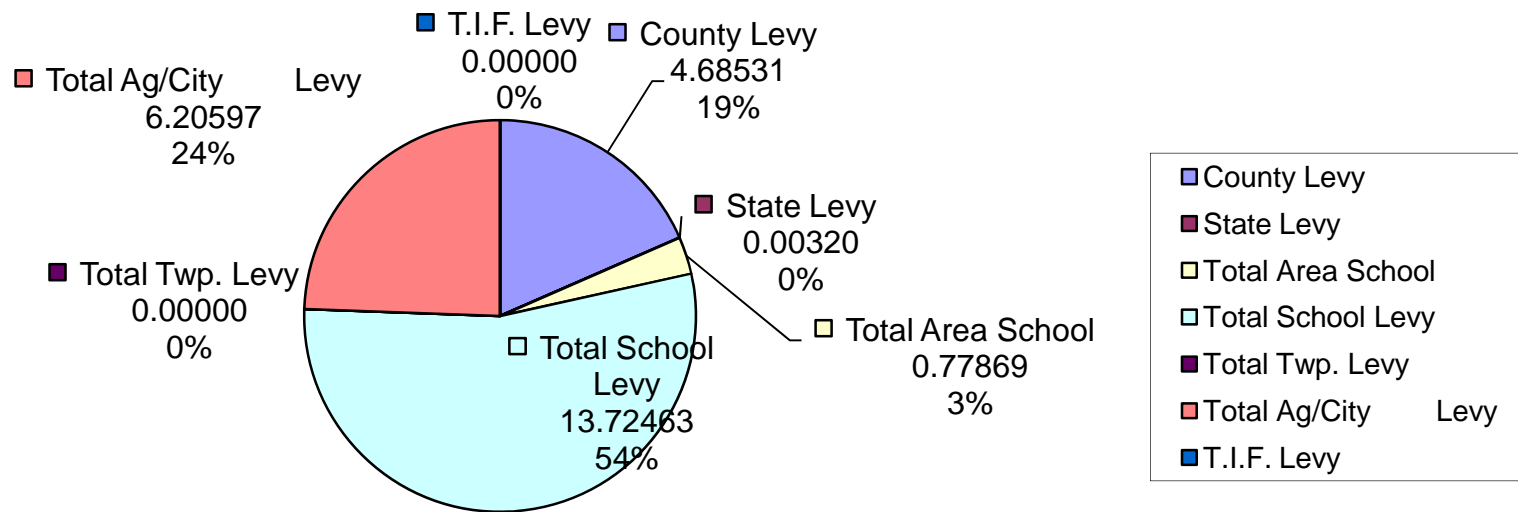
Craig



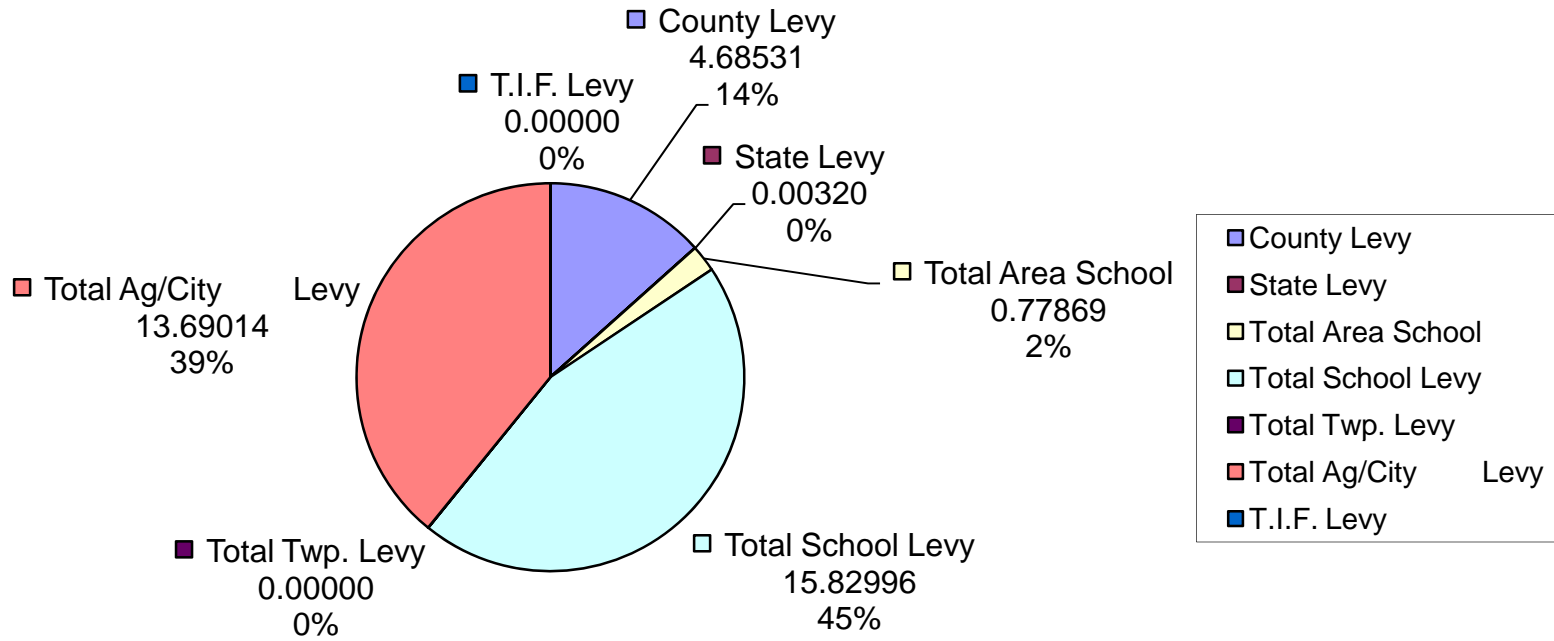
Westfield



Brunsville



Akron



Le Mars

