

January 1, 2017 Valuations

Tax Levies Plymouth County

Taxes Payable 2018-2019

Township	County Levy	State Levy	Total Area School	Total School Levy	Total Twp. Levy	Total Ag/City Levy	T.I.F. Levy	Total All Levies
K-P Garfield	8.38947	0.00290	0.96256	13.96495	0.45000			23.76988
K-P Elkhorn	8.38947	0.00290	0.96256	13.96495	0.49236			23.81224
R-U Elkhorn	8.38947	0.00290	0.96256	8.15410	0.49236			18.00139
Hinton Lincoln	8.38947	0.00290	0.96256	14.51722	0.48315			24.35530
K-P Lincoln	8.38947	0.00290	0.96256	13.96495	0.48315			23.80303
Lawton-Bronson Lincoln	8.38947	0.00290	0.96256	15.55913	0.48315			25.39721
L-M Lincoln	8.38947	0.00290	0.96256	11.46867	0.48315			21.30675
R-U Lincoln	8.38947	0.00290	0.96256	8.15410	0.48315			17.99218
Hinton Hungerford	8.38947	0.00290	0.96256	14.51722	0.46020			24.33235
A-W Perry	8.38947	0.00290	0.96256	13.58903	0.48781			23.43177
Hinton Perry	8.38947	0.00290	0.96256	14.51722	0.48781			24.35996
S-C Perry	8.38947	0.00290	0.96256	15.35010	0.48781			25.19284
A-W Hancock	8.38947	0.00290	0.96256	13.58903	0.45000			23.39396
Hinton Hancock	8.38947	0.00290	0.96256	14.51722	0.45000			24.32215
S-C Hancock	8.38947	0.00290	0.96256	15.35010	0.45000			25.15503
K-P Henry (K- fire)	8.38947	0.00290	0.96256	13.96495	0.47760			23.79748
MMC Henry (Marcus fire)	8.38947	0.00290	0.79417	8.96361	0.47760			18.62775
R-U Henry (R-fire)	8.38947	0.00290	0.96256	8.15410	0.47760			17.98663
R-U Henry (K-fire)	8.38947	0.00290	0.96256	8.15410	0.47760			17.98663
K-P Union	8.38947	0.00290	0.96256	13.96495	0.47210			23.79198
R-U Union	8.38947	0.00290	0.96256	8.15410	0.47210			17.98113
Hinton Stanton	8.38947	0.00290	0.96256	14.51722	0.49550			24.36765
Le Mars Stanton	8.38947	0.00290	0.96256	11.46867	0.49550			21.31910
R-U Stanton	8.38947	0.00290	0.96256	8.15410	0.49550			18.00453
Hinton Plymouth	8.38947	0.00290	0.96256	14.51722	0.56421			24.43636
Le Mars Plymouth	8.38947	0.00290	0.96256	11.46867	0.56421			21.38781
LeMars Ply - PC Ethanol UR	0.00000			0.92499			20.46282	21.38781
A-W Liberty	8.38947	0.00290	0.96256	13.58903	0.49601			23.43997
Hinton Liberty	8.38947	0.00290	0.96256	14.51722	0.49601			24.36816
Le Mars Liberty	8.38947	0.00290	0.96256	11.46867	0.49601			21.31961
A-W Sioux	8.38947	0.00290	0.96256	13.58903	0.45000			23.39396
Hinton Sioux	8.38947	0.00290	0.96256	14.51722	0.45000			24.32215
MMC Remsen	8.38947	0.00290	0.79417	8.96361	0.45000			18.60015
R-U Remsen	8.38947	0.00290	0.96256	8.15410	0.45000			17.95903
Le Mars Marion	8.38947	0.00290	0.96256	11.46867	0.47000			21.29360
R-U Marion	8.38947	0.00290	0.96256	8.15410	0.47000			17.97903
Le Mars America	8.38947	0.00290	0.96256	11.46867	0.45000			21.27360
LeMars Amer-Hwy 75 Bypass	0.00000			0.92499			20.34861	21.27360
R-U America	8.38947	0.00290	0.96256	8.15410	0.45000			17.95903
Le Mars Washington	8.38947	0.00290	0.96256	11.46867	0.45000			21.27360
LeMars Wash-PC Ethanol UR	0.00000			0.92499			20.34861	21.27360
LeMars Wash-Hwy 75 Bypass	0.00000			0.92499			20.34861	21.27360
A-W Johnson	8.38947	0.00290	0.96256	13.58903	0.45879			23.40275
Le Mars Johnson	8.38947	0.00290	0.96256	11.46867	0.45879			21.28239
A-W Westfield	8.38947	0.00290	0.96256	13.58903	0.47303			23.41699
MMC Meadow	8.38947	0.00290	0.79417	8.96361	0.47932			18.62947
R-U Meadow	8.38947	0.00290	0.96256	8.15410	0.47932			17.98835
Le Mars Fredonia	8.38947	0.00290	0.96256	11.46867	0.45000			21.27360
R-U Fredonia	8.38947	0.00290	0.96256	8.15410	0.45000			17.95903
Le Mars Elgin	8.38947	0.00290	0.96256	11.46867	0.66937			21.49297
LeMars Elgin-Hwy 75 Bypass	0.00000			0.92499			20.56798	21.49297
Le Mars Grant	8.38947	0.00290	0.96256	11.46867	0.45000			21.27360
A-W Preston	8.38947	0.00290	0.96256	13.58903	0.45000			23.39396
Le Mars Preston	8.38947	0.00290	0.96256	11.46867	0.45000			21.27360
A-W Portland	8.38947	0.00290	0.96256	13.58903	0.90460			23.84856
West Sioux Portland	8.38947	0.00290	0.79417	17.07748	0.90460			27.16862
Kingsley	4.43947	0.00290	0.96256	13.96495		12.30189		31.67177
Kingsley UR TIF	0.00000			3.72012			1.19669	31.67177
Kingsley AG	4.43947	0.00290	0.96256	13.96495		3.00375		22.37363
Kingsley Ag. UR TIF	0.00000			3.72012			18.65351	22.37363
Remsen	4.43947	0.00290	0.96256	8.15410		11.77275		25.33178
Remsen UR RNW TIF	0.00000			0.35448		0.71581	24.26149	25.33178
Remsen AG	4.43947	0.00290	0.96256	8.15410		2.85166		16.41069
Remsen Ag UR TIF	0.00000			0.35448			16.05621	16.41069
Merrill	4.43947	0.00290	0.96256	11.46867		8.95188		25.82548
Merrill AG	4.43947	0.00290	0.96256	11.46867		3.00375		19.87735
Oyens	4.43947	0.00290	0.96256	8.15410		8.10000		21.65903
Oyens Urban Renewal	0.00000			0.35448			21.30455	21.65903
Oyens AG	4.43947	0.00290	0.96256	8.15410		0.00000		13.55903
Hinton	4.43947	0.00290	0.96256	14.51722		11.67405		31.59620
Hinton UR RNW TIF	0.00000			3.70453			27.89167	31.59620
Hinton AG	4.43947	0.00290	0.96256	14.51722		3.00375		22.92590
Hinton AG UR RNW TIF	0.00000			3.70453			19.22137	22.92590
Struble	4.43947	0.00290	0.96256	11.46867		8.10000		24.97360
Struble AG	4.43947	0.00290	0.96256	11.46867		3.00375		19.87735
Craig	4.43947	0.00290	0.96256	11.46867		7.69544		24.56904
Westfield	4.43947	0.00290	0.96256	13.58903		8.10000		27.09396
Brunsville	4.43947	0.00290	0.96256	11.46867		7.25975		24.13335
Akron	4.43947	0.00290	0.96256	13.58903		13.20035		32.19431
Akron UR RNW TIF	0.00000			2.16864			30.02567	32.19431
Akron AG	4.43947	0.00290	0.96256	13.58903		0.45460		19.44856
Le Mars	4.43947	0.00290	0.96256	11.46867		12.50000		29.37360
Le Mars UR RNW TIF	0.00000			0.92499		0.52592	27.92269	29.37360
Le Mars AG	4.43947	0.00290	0.96256	11.46867		3.00375		19.87735
Le Mars AG UR RNW TIF	0.00000			0.92499			18.95236	19.87735
Sioux City	4.34730	0.00290	0.96256	14.51722		16.07070		35.90068

January 1, 2017 Valuations

Tax Levies Plymouth County

Taxes Payable 2018-2019

County Levies	Rural District	Cities
General Basic & Pioneer Cemetery	3.50120	3.50120
General Supplemental	0.04650	0.04650
MH-DD Services	0.34190	0.34190
Rural Services Basic	3.95000	
Debt Service		
Ag Extension	0.14721	0.14721
Assessor	0.40266	0.40266
TOTAL	8.38947	4.43947

State Levy

Brucellosis & Tuberculosis Eradication	0.00290
--	---------

School Levies

School	General	Debt Service	Voted Plant	Reg Plant	ISL	Management	Total
Akron-Westfield	9.76486		1.00000	0.33000	0.83864	1.65553	13.58903
Hinton	9.77541	2.68105	0.67000	0.33000	0.02348	1.03728	14.51722
Kingsley-Pierson	9.02712	1.99667	0.23624	0.33000	1.15721	1.21771	13.96495
Lawton-Bronson	11.29629	2.23624		0.33000	0.14886	1.54774	15.55913
Le Mars	9.40106			0.33000	0.59499	1.14262	11.46867
Marcus M-C	7.73043		0.57602	0.33000	0.12565	0.20151	8.96361
Remsen-Union	7.57275			0.33000	0.02448	0.22687	8.15410
Sioux City	12.09952			0.33000	1.12629	1.79429	15.35010
West Sioux	12.36389		1.34000	0.33000	0.35884	2.68475	17.07748

Area School Levies

	General	Tort	Equipment	Insurance	Retire/Unem	Standby	Plant	Total
Area XII - WITCC	0.20250	0.03079	0.09000	0.43677			0.20250	0.96256
Area IV - NWICC	0.20250	0.01696	0.09000	0.17638	0.08480	0.02103	0.20250	0.79417

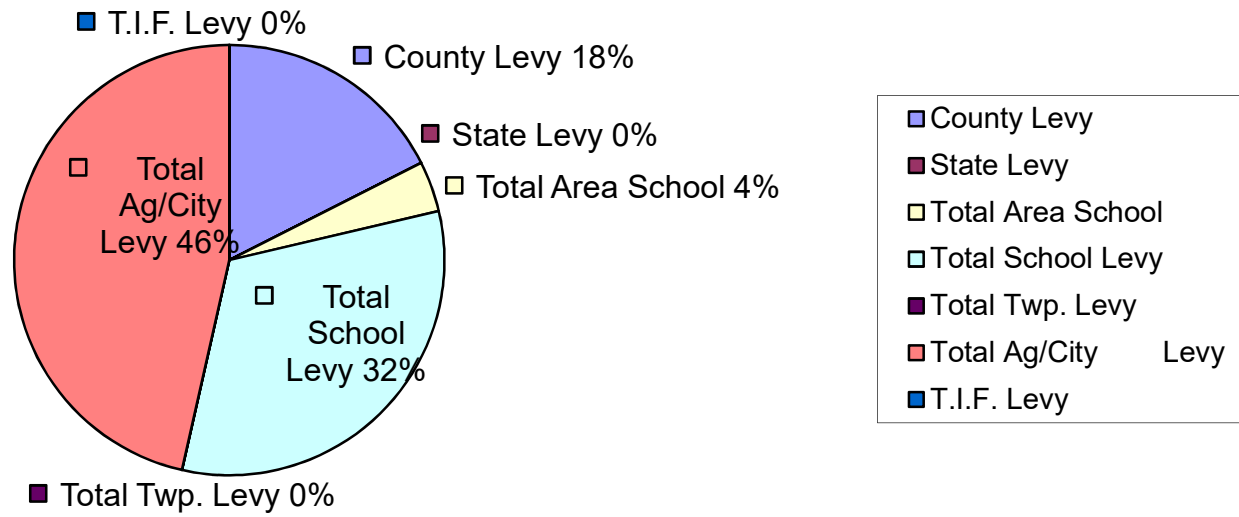
Township Levies

	Insurance	Cemetery	Twp. Hall	Fire	Litigation	Total
America				0.45000		0.45000
Elgin		0.21937		0.45000		0.66937
Elkhorn		0.04236		0.45000		0.49236
Fredonia				0.45000		0.45000
Garfield				0.45000		0.45000
Grant				0.45000		0.45000
Hancock				0.45000		0.45000
Henry K-Fire		0.02760		0.45000		0.47760
Henry M-Fire		0.02760		0.45000		0.47760
Henry R-Fire		0.02760		0.45000		0.47760
Hungerford		0.01020		0.45000		0.46020
Johnson				0.45879		0.45879
Liberty		0.04601		0.45000		0.49601
Lincoln		0.03315		0.45000		0.48315
Marion		0.02000		0.45000		0.47000
Meadow		0.02932		0.45000		0.47932
Pery		0.01260	0.02521	0.45000		0.48781
Plymouth		0.11421		0.45000		0.56421
Portland		0.45460		0.45000		0.90460
Preston				0.45000		0.45000
Remsen				0.45000		0.45000
Sioux				0.45000		0.45000
Stanton		0.04550		0.45000		0.49550
Union		0.02210		0.45000		0.47210
Washington				0.45000		0.45000
Westfield		0.02303		0.45000		0.47303

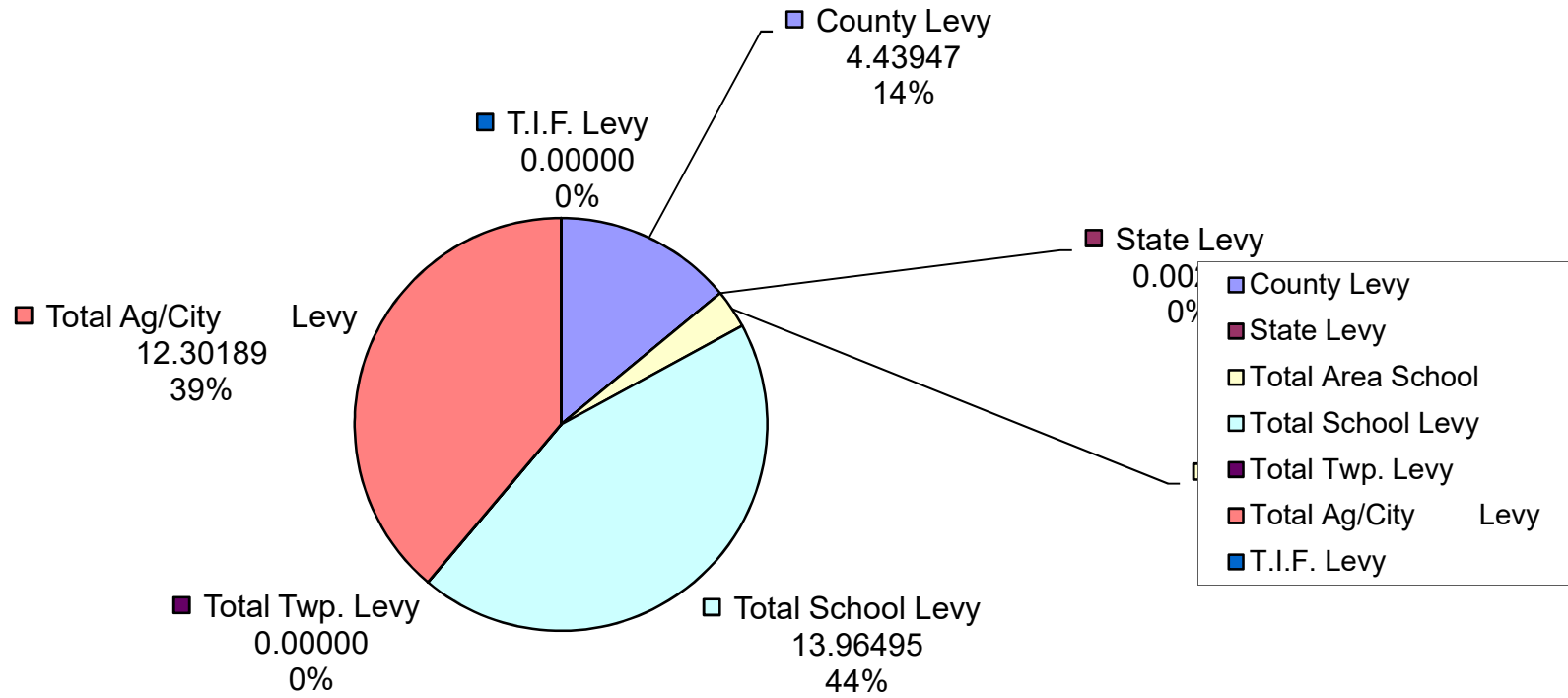
City Levies

	General	Debt Service	Employee Benefits	Insurance	Total Ag	Pub.Transit/ Band/Emerg	Cemetery / Civic Center	Total All Levies
Akron	8.10000		1.86215	2.78360			0.45460	13.20035
Akron AG							0.45460	0.45460
Brunsville	7.25975							7.25975
Craig	7.69544							7.69544
Hinton	8.10000		2.04625	1.39352			0.13428	11.67405
Hinton AG					3.00375			3.00375
Kingsley	8.10000	1.19669	1.62332	1.24688			0.13500	12.30189
Kingsley AG					3.00375			3.00375
Le Mars	8.10000	0.52592	3.53111	0.34297				12.50000
Le Mars AG					3.00375			3.00375
Merrill	8.10000		0.72410				0.12778	8.95188
Merrill AG					3.00375			3.00375
Oyens	8.10000							8.10000
Oyens AG								0.00000
Remsen	8.10000	0.71581	2.55688	0.40006				11.77275
Remsen AG					2.85166			2.85166
Struble	8.10000							8.10000
Struble AG					3.00375			3.00375
Westfield	8.10000							8.10000
Sioux City	8.10000	3.67148	2.46915	0.32799		1.08499	0.41709	16.07070

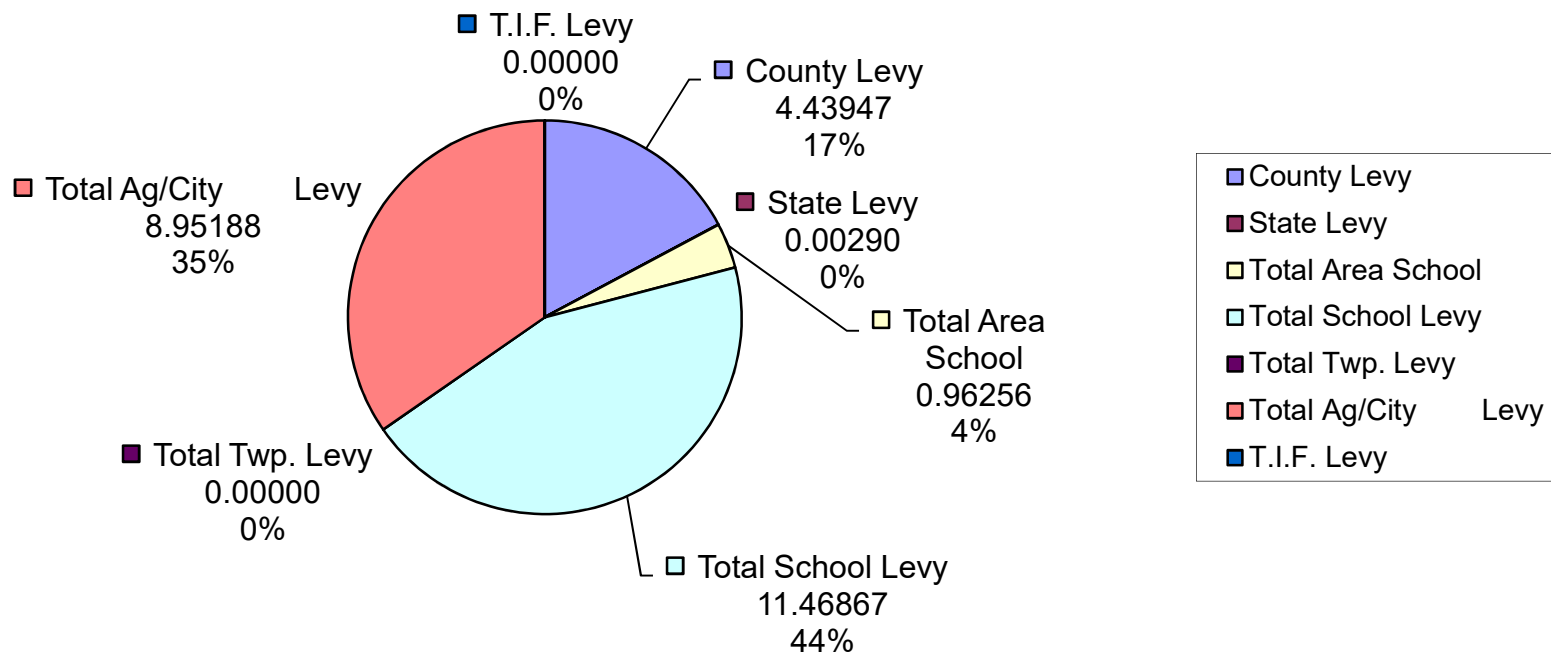
Remsen



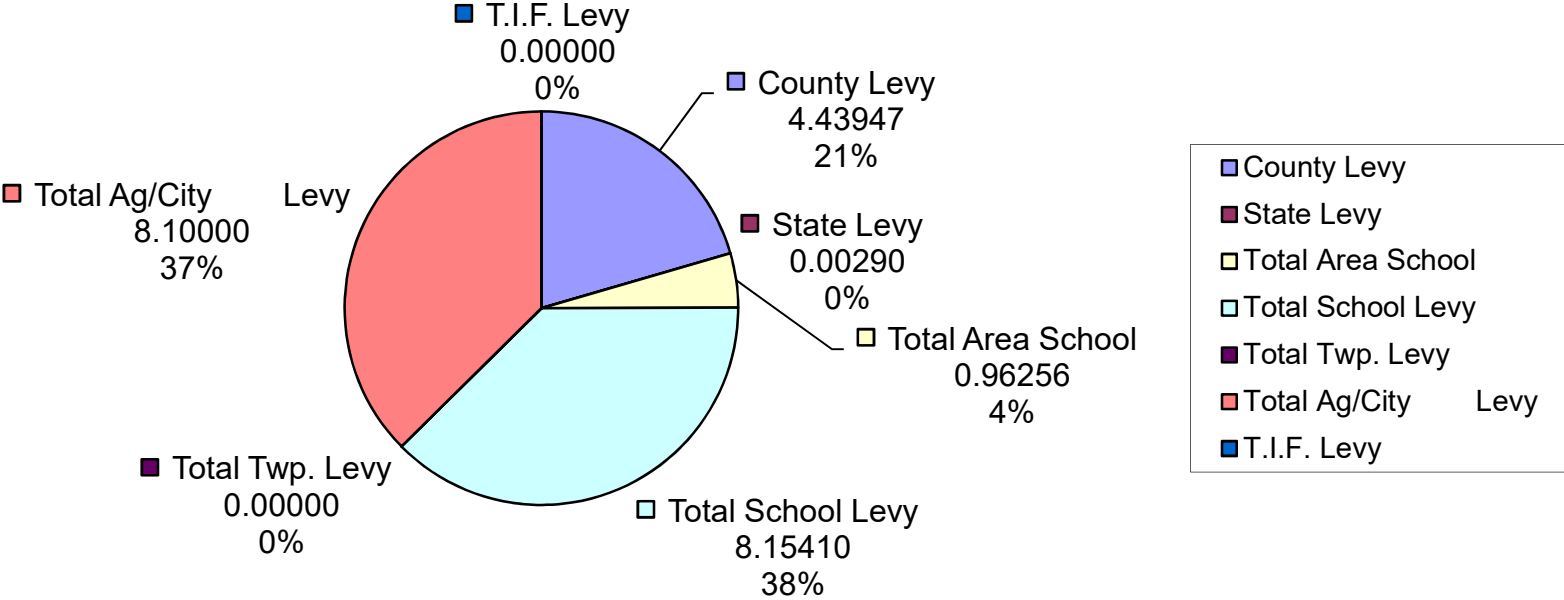
Kingsley



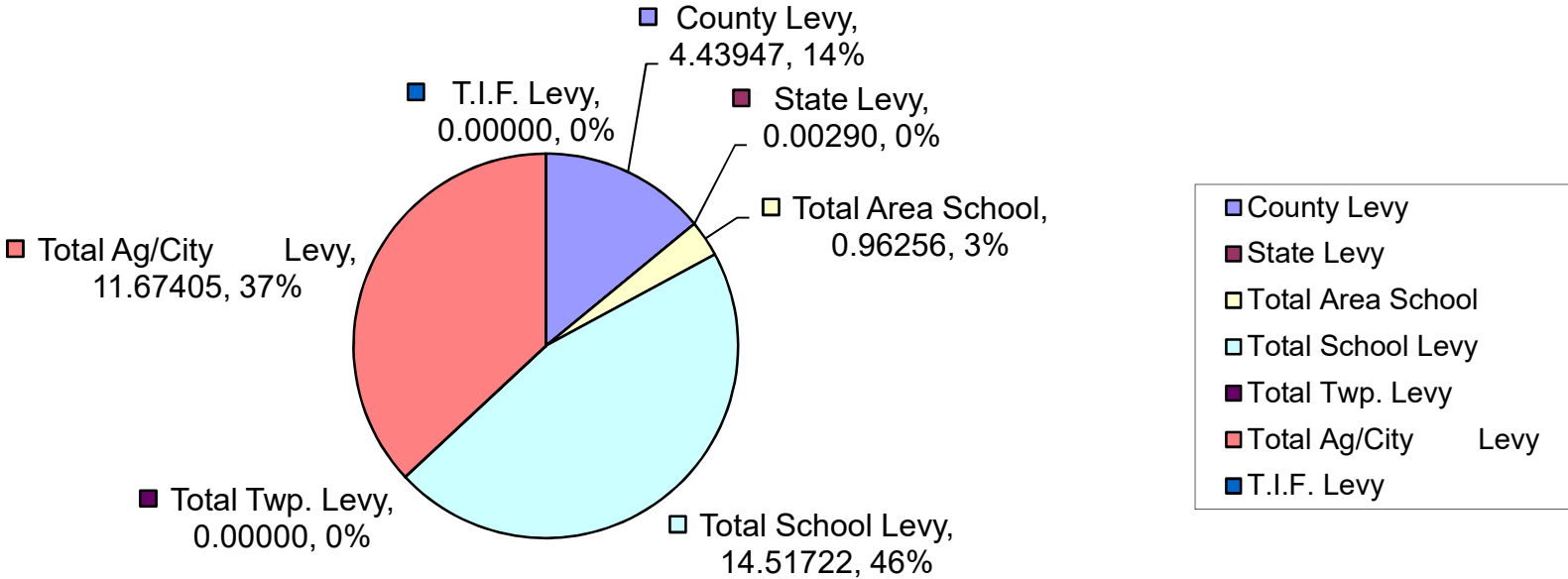
Merrill



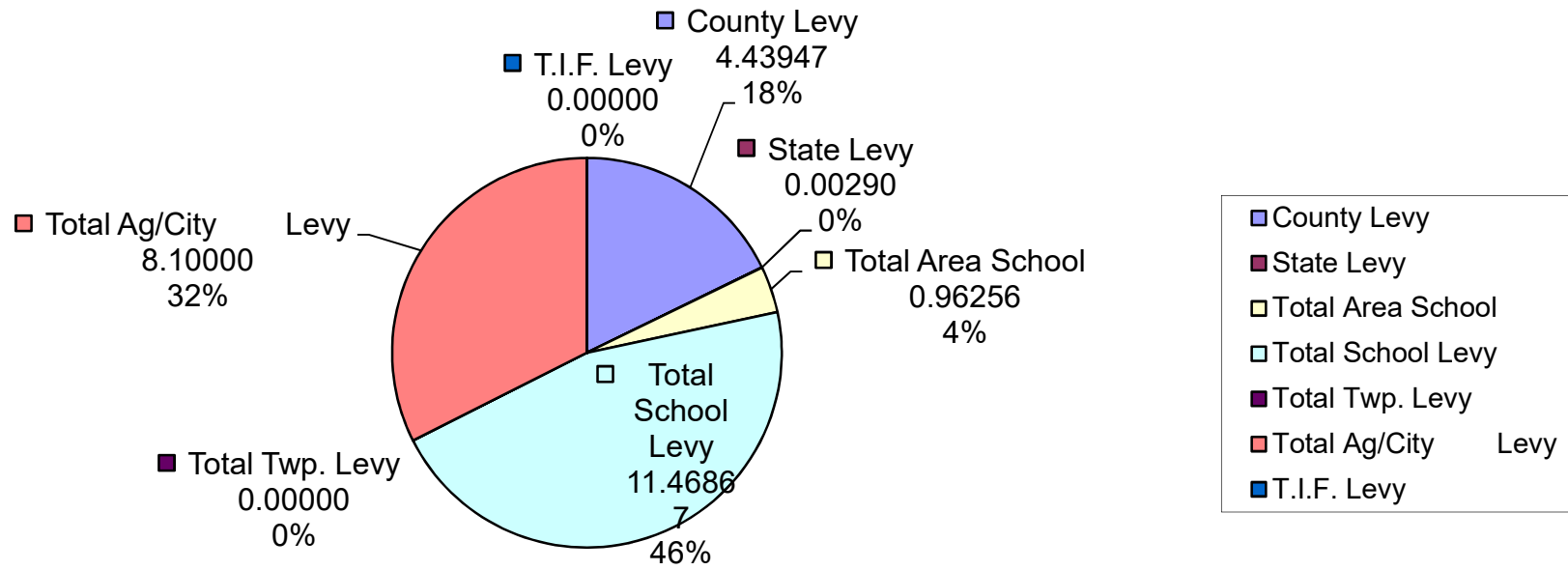
Oyens



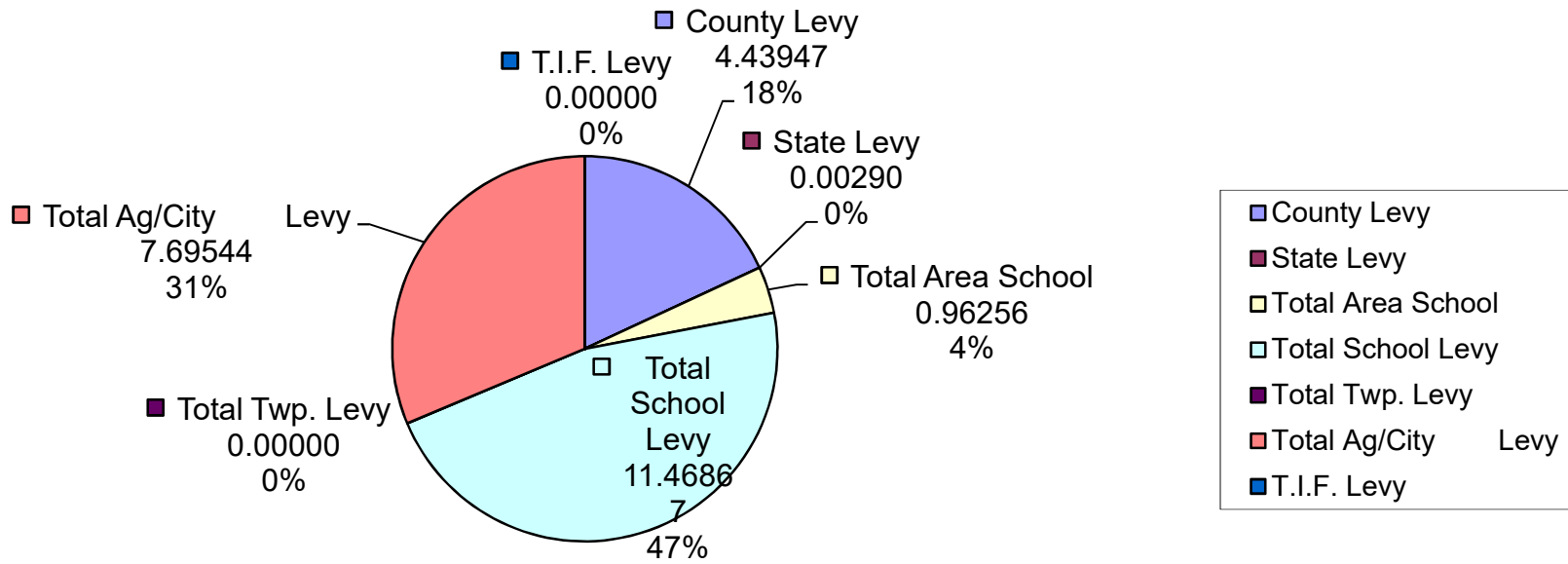
Hinton



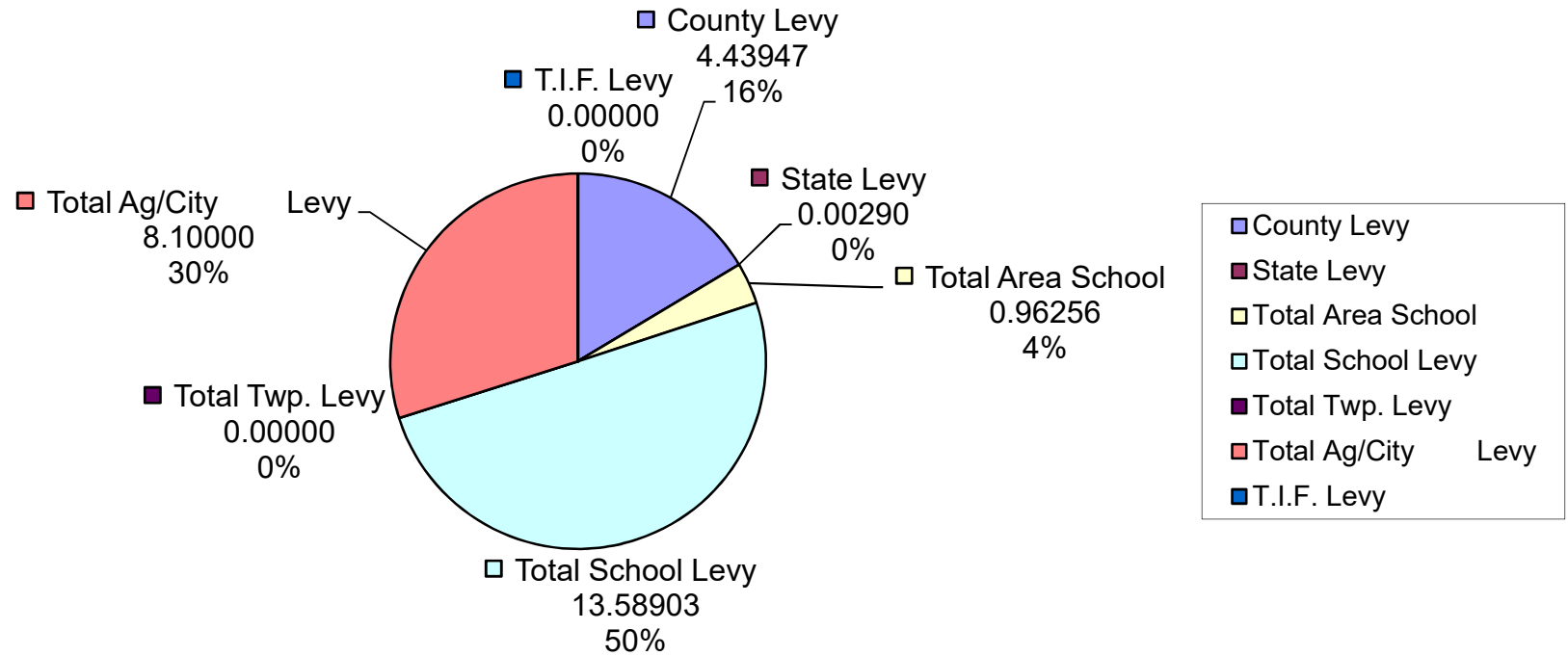
Struble



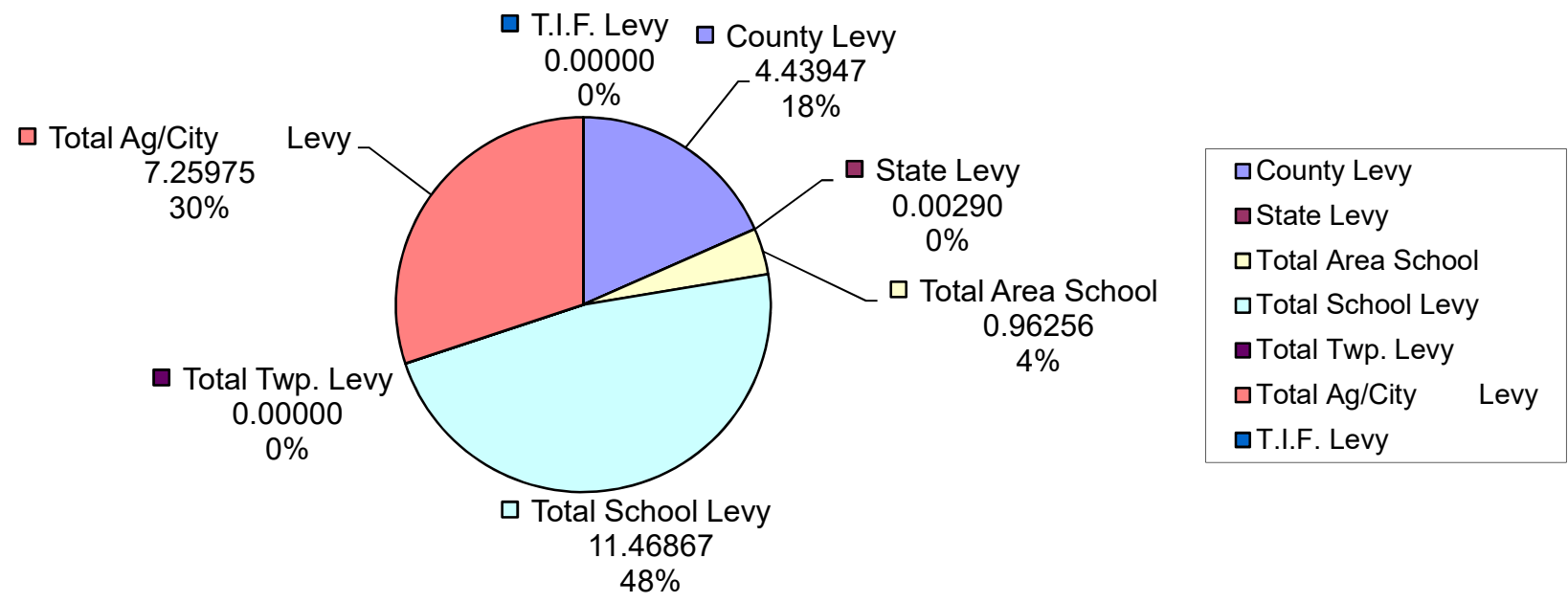
Craig



Westfield

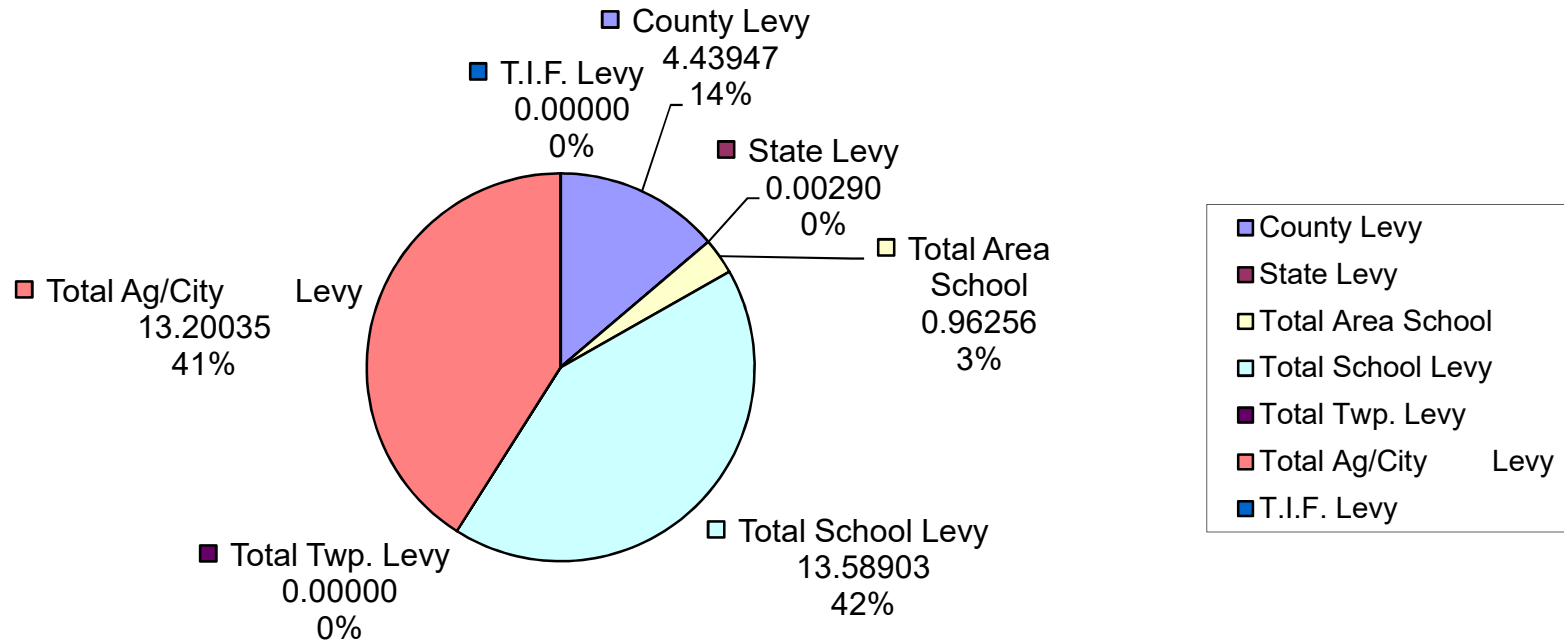


Brunsville



- County Levy
- State Levy
- Total Area School
- Total School Levy
- Total Twp. Levy
- Total Ag/City Levy
- T.I.F. Levy

Akron



Le Mars

